NYPL RESEARCH LIBRARIES
3 3433 05878750 2

IRH
Finance
Dept

The Comptroller

REAL ESTATE

OWNED BY

THE CITY OF NEW YORK

USED FOR

PUBLIC LIBRARIES

Boroughs of Manhattan, The Bronx, Brooklyn, Queens and Richmond

JANUARY 1, 1908

Bureau of Municipal Investigation and Statistics,
Department of Finance

Digitized by the Internet Archive
in 2008 with funding from
Microsoft Corporation

http://www.archive.org/details/realestateownedb00newy2

REAL ESTATE

OWNED BY

THE CITY OF NEW YORK

USED FOR

PUBLIC LIBRARIES

Boroughs of Manhattan, The Bronx, Brooklyn, Queens and Richmond

JANUARY 1, 1908

Bureau of Municipal Investigation and Statistics,
Department of Finance

440727

MARTIN B. BROWN
PRESS
NEW YORK

DEPARTMENT OF FINANCE—CITY OF NEW YORK,
BUREAU OF MUNICIPAL INVESTIGATION AND STATISTICS,
July 30, 1908.

Hon. HERMAN A. METZ, *Comptroller:*

SIR—As part of the compilation of a statistical record of the real estate owned by The City of New York now being made by the Bureau of Municipal Investigation and Statistics, I beg to submit herewith a list of the properties used for Public Libraries as of January 1, 1908, located in the Boroughs of Manhattan, The Bronx, Brooklyn, Queens and Richmond. The parcels listed in the Borough of Manhattan number 24, in The Bronx 5, in the Borough of Richmond 4, in the Borough of Queens 6, and in Brooklyn 18, a total of 57.

The title of the City to each of these parcels, and the facts relative to its acquisition, have been carefully verified. Diagrams show the location of the parcels in the blocks in which they are situated, as well as the dimensions of each parcel. A half-tone reproduction of a photograph shows the character of the improvement on the property. The name of the vendor or vendors is given in each instance; also the consideration or the cost to the City of the parcels, and if any one parcel has been acquired through more than one transaction that fact is also indicated.

Repectfully yours,

CHARLES S. HERVEY,
Supervising Statistician and Examiner.

COST OF SITE, BUILDING AND EQUIPMENT, CHATHAM SQUARE BRANCH, AND HOW PROPERTY WAS ACQUIRED.

The site for the Chatham Square Branch shown on the outline diagram below was acquired by purchase.

Premises approved as a site for building erected under the Carnegie gift by resolution of the Board of Estimate and Apportionment June 27, 1902. Title to site vested in City July 3, 1902. Building erected and opened to the public November 2, 1903.

Grantors, Herman Gersten and wife.

Grantee, The City of New York.

Consideration, $63,000.

Deed dated July 3, 1902.

Recorded in New York Register's office July 7, 1902. Liber 70 of Conveyances, page 469.

Dimensions as per diagram.

Cost of site	$63,000 00	
Cost of building and equipment	82,898 61	
Total cost of site, building and equipment		$145,898 61

DIAGRAM OF SITE, CHATHAM SQUARE BRANCH.

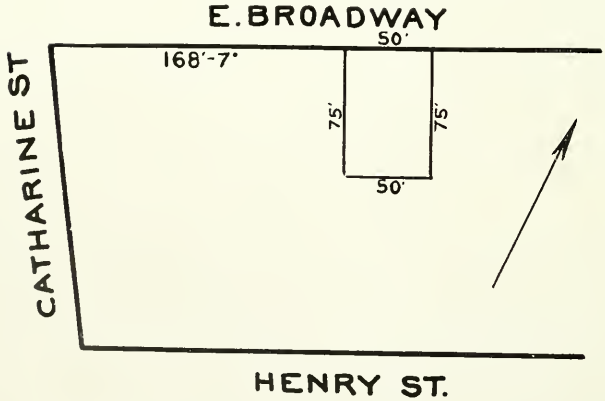

SEC 1-BLOCK 280-LOT 44

Chatham Square Branch.

Nos. 31 and 33 East Broadway, Borough of Manhattan.

COST OF SITE, BUILDING AND EQUIPMENT, TOMPKINS SQUARE BRANCH, AND HOW PROPERTY WAS ACQUIRED.

The site for the Tompkins Square Branch, shown on the outline diagram below, was acquired by purchase in two parcels.

Premises approved as a site for building erected under the Carnegie gift by resolution of the Board of Estimate and Apportionment June 5, 1903. Title to the site vested in City July 27, 1903. Building erected and opened to the public December 1, 1904.

PARCEL "A."

Grantors, Daniel Loewenthal and wife.
Grantee, The City of New York.
Consideration, $24,500.
Deed dated July 24, 1903.
Recorded in the New York Register's office July 27, 1903. Liber 15 of Conveyances, page 152.
Dimensions as per diagram.
Street, No. 331 East Tenth street.

PARCEL "B."

Grantors, Margarethe Geis and Charles Byron, Jr., and wife.
Grantee, The City of New York.
Consideraton, $25,500.
Deed dated July 11, 1903.
Recorded in the New York Register's office July 28, 1903. Liber 114 of Conveyances, page 255.
Dimensions as per diagram.
Street, No. 333 East Tenth street.

Cost of site	$50,000 00	
Cost of building and equipment	83,951 76	
Total cost of site, building and equipment		$133,951 76

DIAGRAM OF SITE, TOMPKINS SQUARE BRANCH.

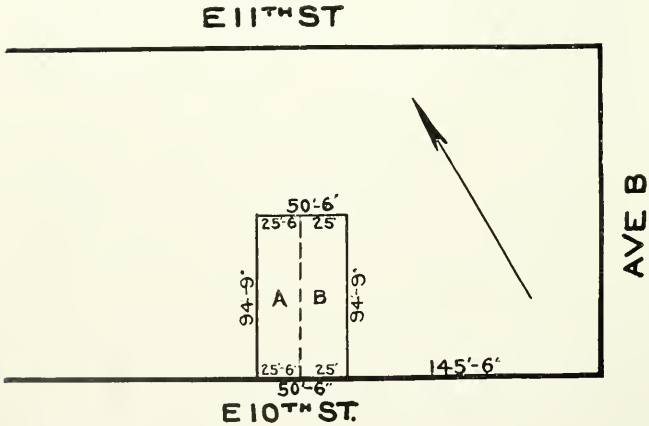

SEC 2-BLOCK 404-LOT 39

Tompkins Square Branch.

Nos. 331 and 333 East Tenth Street, Borough of Manhattan.

COST OF SITE, BUILDING AND EQUIPMENT, RIVINGTON STREET BRANCH, AND HOW PROPERTY WAS ACQUIRED.

The site for the Rivington Street Branch, shown on the outline cut below, was acquired by purchase in two parcels.

Premises approved as a site for building erected under the Carnegie gift by resolution of the Board of Estimate and Apportionment, July 29, 1903. Title to site vested in City February 1, 1904. Building erected and opened to the public June 10, 1905.

PARCEL "A."

Grantor, Anna Goldstein.
Grantee, The City of New York.
Consideration, $20,000.
Deed dated November 20, 1903.
Recorded in the New York Register's office December 10, 1903. Liber 120 of Conveyances, page 69.
Dimensions as per diagram.
Street, No. 63 Rivington street.

PARCEL "B."

Grantor, University Settlement Society of New York.
Grantee, The City of New York.
Consideration, $25,500.
Deed dated December 18, 1903.
Recorded in the New York Register's office February 4, 1904. Liber 121 of Conveyances, page 244.
Dimensions as per diagram.
Street, No. 61 Rivington street.

Cost of site	$45,500 00	
Cost of building and equipment	76,827 99	
Total cost of site, building and improvement		$122,327 99

DIAGRAM OF SITE, RIVINGTON STREET BRANCH.

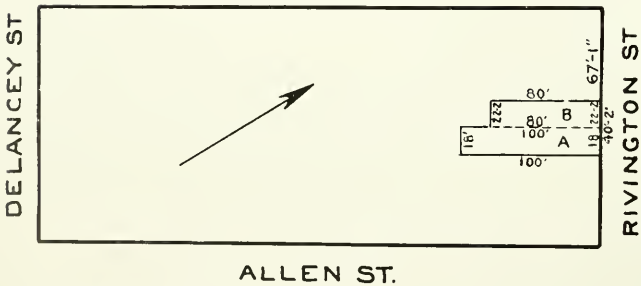

SEC 2-BLOCK 415-LOT 20



Rivington Street Branch.

Nos. 61 and 63 Rivington Street, Borough of Manhattan.

COST OF SITE, BUILDING AND EQUIPMENT, HUDSON PARK BRANCH, AND HOW PROPERTY WAS ACQUIRED.

The site for the Hudson Park Branch, shown on the outline diagram below was acquired by purchase

Premises approved as a site for building erected under the Carnegie gift by resolution of the Board of Estimate and Apportionment December 18, 1903. Title to site vested in City June 22, 1904. Building erected and opened to the public January 24, 1906.

Grantors, Ida M. W. Lentilhon and Herbert D. Ward, trustee, etc.

Grantee, The City of New York.

Consideration, $40,000.

Deed dated June 15, 1904.

Recorded in the New York Register's office June 23, 1904. Liber 124 of Conveyances, page 389.

Also release of leasehold of Charles R. Faruolo.

Consideration, $4,000.

Dated June 23, 1904.

Recorded in the New York Register's office June 23, 1904. Liber 124 of Conveyances, page 388.

Dimensions as per diagram.

Cost of site	$44,000 00	
Cost of building and equipment	78,300 00	
Total cost of site, building and equipment		$122,300 00

DIAGRAM OF SITE, HUDSON PARK BRANCH.

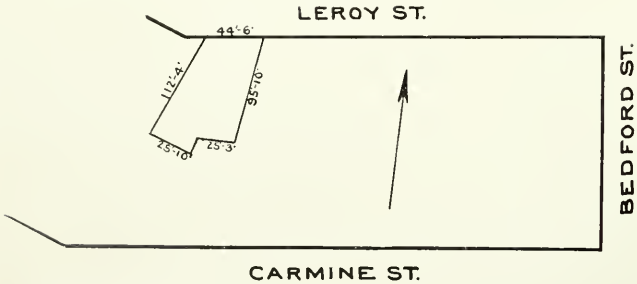

SEC 2-BLOCK 582-LOT 18

Hudson Park Branch.

Nos. 66 and 68 Leroy Street, Borough of Manhattan.

COST OF SITE, BUILDING AND EQUIPMENT, MUHLENBERG BRANCH, AND HOW PROPERTY WAS ACQUIRED.

The site for the Muhlenberg Branch, shown on the outline diagram below, was acquired in three parcels. "A" and "C" were acquired by purchase and "B" in condemnation.

Premises approved as a site for building erected under the Carnegie gift by resolution of the Board of Estimate and Apportionment, September 18, 1903. Title to site vested in City September 6, 1904. Building erected and opened to the public February 19, 1906.

PARCEL "A."

Grantor, Young Men's Christian Association.

Grantee, The City of New York.

Consideration, $27,000.

Deed dated September 2, 1904.

Recorded in the New York Register's office September 6, 1904. Liber 102 of Conveyances, page 396.

Dimensions as per diagram.

Street, No. 211 West Twenty-third street.

PARCEL "B."

Acquired in condemnation proceedings.

Awards	$9,000 00
Costs	317 37
Total cost	$9,317 37

Date of vesting of title, March 23, 1905.

Dimensions as per diagram. Vacant land.

Street, No. 209 West Twenty-third street (rear portion of plot).

PARCEL "C."

Grantor, Lizzie E. C. Kempton.

Grantee, The City of New York.

Consideration, $25,000.

Deed dated July 12, 1904

Recorded in the New York Register's office September 3, 1904. Liber 104 of Conveyances, page 375.

Dimensions as per diagram.

Street, No. 209 West Twenty-third street (front portion of plot).

Cost of site	$61,317 37
Cost of building and equipment	79,111 16
Total cost of site, building and equipment	$140,428 53

DIAGRAM OF SITE, MUHLENBERG BRANCH.

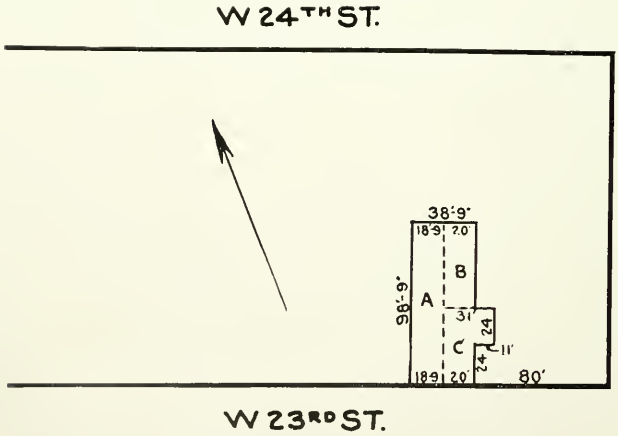

SEC 3-BLOCK 773-LOT 38

Muhlenberg Branch.

Nos 209 and 211 West Twenty-third Street, Borough of Manhattan.

COST OF SITE, BUILDING AND EQUIPMENT OF EPIPHANY BRANCH, AND HOW PROPERTY WAS ACQUIRED.

The site for the Epiphany Branch, shown in the outline diagram below, was acquired in condemnation proceedings, confirmed by the Supreme Court September 25, 1905.

Premises approved as a site for building erected under the Carnegie gift by resolution of the Board of Estimate and Apportionment May 27, 1904. Title to site vested in City July 1, 1905. Building erected and opened to the public September 20, 1907.

Awards	$71,000 00	
Costs	845 20	
Total cost		$71,845 20

Date of vesting of title, July 1, 1905.

Dimensions as per diagram.

Street, Nos. 228 to 232 East Twenty-third street.

Cost of site	$71,845 20	
Cost of building and equipment	86,892 52	
Total cost of site, building and equipment		$158,737 72

DIAGRAM OF SITE, EPIPHANY BRANCH.

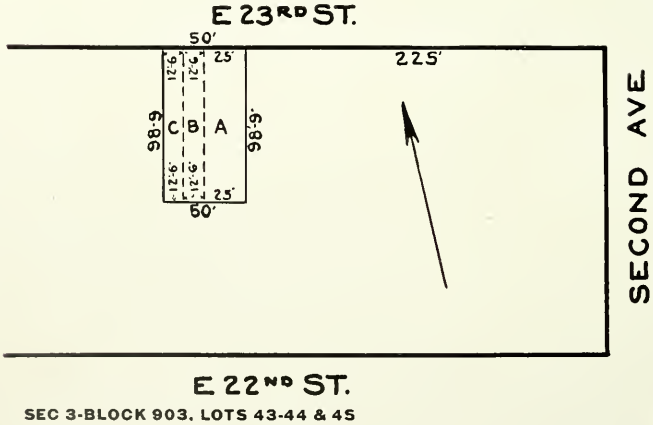

Epiphany Branch.

Nos. 228 to 232 East Twenty-third Street, Borough of Manhattan.

COST OF SITE OF ST. GABRIEL'S BRANCH, AND HOW PROPERTY WAS ACQUIRED.

The site for St. Gabriel's Branch, shown on the outline diagram below, was acquired by purchase.

Premises approved as a site for building erected under the Carnegie gift by resolution of the Board of Estimate and Apportionment, May 11, 1906. Title to site vested in City August 1, 1906. Building under process of construction.

Grantors, Alice Golden O'Beirne and Annie Elizabeth Golden.

Grantee, The City of New York.

Consideration, $48,000.

Deed dated August 1, 1905.

Recorded in the New York Register's office August 2, 1906. Liber 128 of Conveyances, page 37.

Dimensions as per diagram.

Street, Nos. 303 and 305 East Thirty-sixth street.

Cost of site.....	$48,000 00
Building under construction.....	.....

DIAGRAM OF SITE, ST. GABRIEL'S BRANCH.

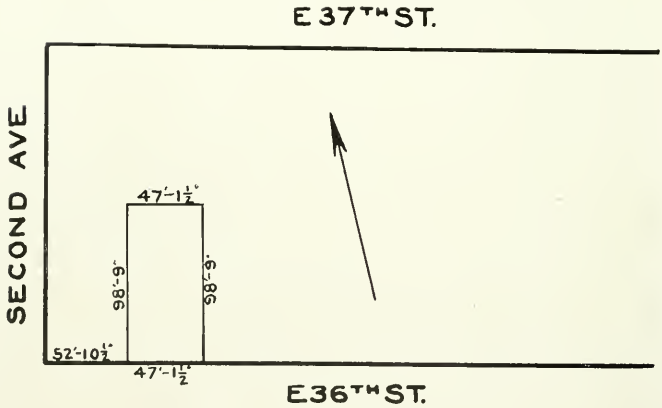

SEC 3-BLOCK 942-LOT 6



St. Gabriel's Branch.

Nos. 303 and 305 East Thirty-sixth Street, Borough of Manhattan.

COST OF SITE, NOS. 742 AND 744 TENTH AVENUE, AND HOW PROPERTY WAS ACQUIRED.

The site Nos. 742 and 744 Tenth avenue, shown on the outline diagram below was acquired in condemnation proceedings confirmed by the Supreme Court March 25, 1908.

Premises approved as a site for building erected under the Carnegie gift by resolution of the Board of Estimate and Apportionment, May 25, 1906. Title to site vested in City October 1, 1906. Building under process of construction.

Awards	$77,500 00	
Costs	9,927 38	
Total cost		$87,427 38

Date of vesting of title October 1, 1906.

Dimensions as per diagram.

Street, Nos. 742 and 744 Tenth avenue.

Cost of site	$87,427 00

Building under construction.

DIAGRAM OF SITE, NOS. 742 AND 744 TENTH AVENUE.

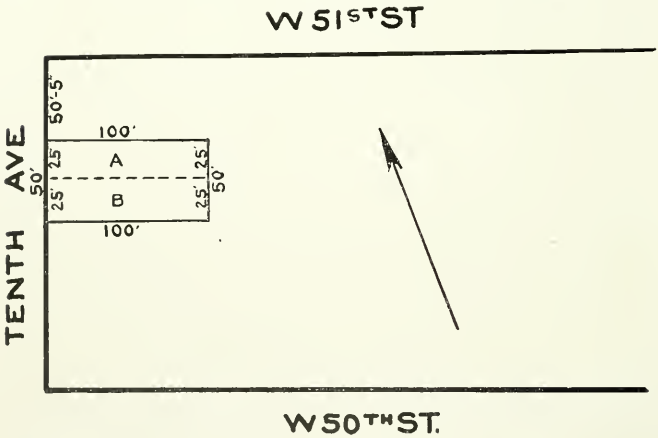

SEC 4-BLOCK 1060-LOT 63

Nos. 742 and 744 Tenth Avenue, Borough of Manhattan.

COST OF SITE, BUILDING AND EQUIPMENT, RIVERSIDE BRANCH, AND HOW PROPERTY WAS ACQUIRED.

The site for the Riverside Branch, shown on the outline diagram below, was acquired by condemnation proceedings confirmed by the Supreme Court January 5, 1903.

Premises approved as a site for building erected under the Carnegie gift by resolution of the Board of Estimate and Apportionment, June 20, 1902. Title to site vested in City January 9, 1903. Building erected and opened to the public February 16, 1905.

Awards	$65,000 00	
Costs	232 40	
Total cost		$65,232 40

Date of vesting of title January 9, 1903.

Dimensions as per diagram.

Street, Nos. 190 and 192 Amsterdam avenue.

Cost of site	$65,232 40	
Cost of building and equipment	86,896 16	
Total cost of site, building and equipment		$152,128 56

DIAGRAM OF SITE, RIVERSIDE BRANCH.

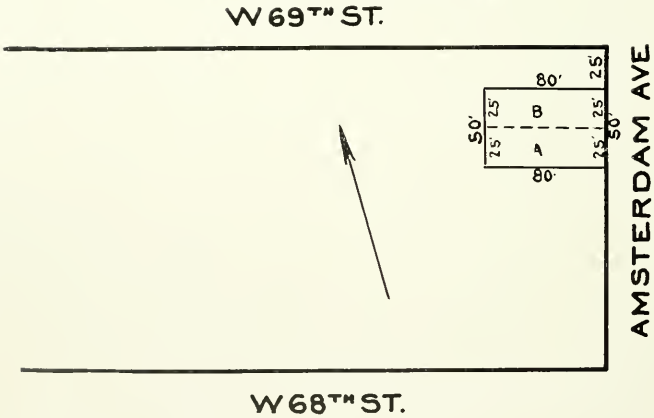

SEC 4-BLOCK 1160-LOT 34



Riverside Branch.

Nos. 190 and 192 Amsterdam Avenue, Borough of Manhattan.

COST OF SITE, BUILDING AND EQUIPMENT, ST. AGNES BRANCH, AND HOW PROPERTY WAS ACQUIRED.

The site for St. Agnes Branch, shown on the outline diagram below, was acquired by purchase.

Premises approved as a site for building erected under the Carnegie gift by resolution of the Board of Estimate and Apportionment July 15, 1904. Title to site vested in City September 29, 1904. Building erected and opened to the public March 22, 1906.

Grantor, Percival C. Smith.

Grantee, The City of New York.

Consideration, $65 000.

Deed dated September 2, 1904.

Recorded in New York Register's office September 29, 1904 Liber 100 of Conveyances, page 317.

Dimensions as per diagram.

Street, Nos. 444 and 446 Amsterdam avenue.

Cost of site	$65,000 00	
Cost of building and equipment	95,791 60	
Total cost of site, building and equipment		$160,791 60

DIAGRAM OF SITE, ST. AGNES BRANCH.

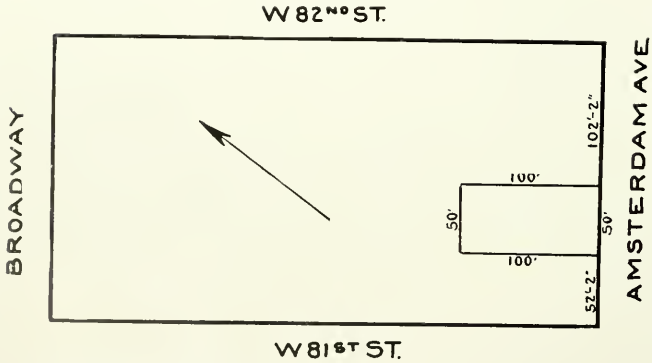

SEC 4-BLOCK 1229-LOT 31

St. Agnes Branch.

Nos. 444 and 446 Amsterdam Avenue, Borough of Manhattan.

HOW SITE FOR THE NEW YORK PUBLIC LIBRARY, ASTOR, LENOX AND TILDEN FOUNDATIONS. WAS ACQUIRED.

The site shown on the outline diagram below, located at Fifth avenue, Forty-first and Forty-second streets, is part of the common lands of The City of New York, title to which vested in the City under the Dongan Charter of 1685 and the Montgomery Charter of 1730.

Approved by the Board of Estimate and Apportionment December 1, 1897, pursuant to chapter 556, Laws of 1897, as amended by chapter 627 of the Laws of 1900.

Leased by The City of New York in perpetuity to the New York Public Library, Astor, Lenox and Tilden Foundations.

Lease dated December 8, 1897.

DIAGRAM OF SITE OF THE NEW YORK PUBLIC LIBRARY, ASTOR, LENOX AND TILDEN FOUNDATIONS.

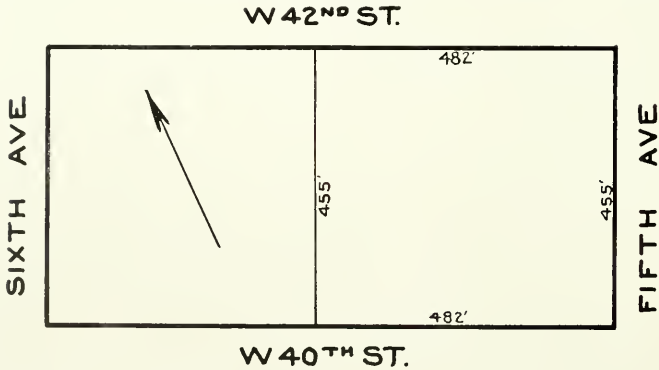

SEC 5-BLOCK 1257-LOT 1 (PART)

New York Public Library, Astor, Lenox and Tilden Foundations.

Fifth Avenue, Forty-first and Forty-second Streets, Borough of Manhattan.

COST OF SITE, BUILDING AND EQUIPMENT, FIFTY-EIGHTH STREET BRANCH, AND HOW PROPERTY WAS ACQUIRED.

The site for the Fifty-eighth Street Branch, shown in the outline diagram below, was purchased in four parcels, "A," "B," "C," "D."

Premises approved as a site for building erected under the Carnegie gift by resolution of the Board of Estimate and Apportionment, May 27, 1904. Title to site (excepting Fifty-ninth street, Parcel "D") vested in City January 6, 1905. Title to Fifty-ninth street, Parcel "D," vested in City April 10, 1908. Building erected and opened to the public May 10, 1907.

PARCEL "A."

Grantors, Henry H. Todd and wife.
Grantee, The City of New York.
Consideration, $23,000.
Deed dated September 1, 1904.
Recorded in the New York Register's office January 6, 1905. Liber 106 of Conveyances, page 375.
Dimensions as per diagram.
Street, No. 121 East Fifty-eighth street.

PARCEL "B."

Grantor, George Willet Van Nest.
Grantee, The City of New York.
Consideration, $44,500.
Deed dated September 1, 1904.
Recorded in the New York Register's office October 7, 1904. Liber 105 of Conveyances, page 37.
Dimensions as per diagram.
Street, Nos. 123 and 125 East Fifty-eighth street.

PARCEL "C."

Grantor, Susan D. Shumway.
Grantee, The City of New York.
Consideration, $22,000.
Deed dated August 3, 1904.
Recorded in the New York Register's office September 12, 1904. Liber 98 of Conveyances, page 482.
Dimensions as per diagram.
Street, No. 127 East Fifty-eighth street.

*PARCEL "D."

Grantor, George Willet Van Nest.
Grantee, The City of New York.
Consideration, $43,500.
Deed dated April 10, 1908.
Recorded in the New York Register's office April 13, 1908. Liber 127 of Conveyances, page 313.
Dimensions as per diagram.
Street, No. 124 East Fifty-ninth street.

*Parcel "D" was turned back to the Sinking Fund by the New York Public Library as not required, under date of March 25, 1908.

Cost of site	$89,000 00
Cost of building and equipment	118,364 28
Total cost of site, building and equipment	$207,364 28

DIAGRAM OF SITE, FIFTY-EIGHTH STREET BRANCH.

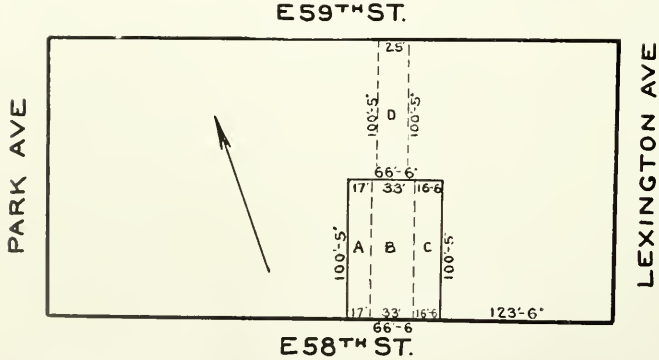

SEC 5-BLOCK 1313-LOT 10

Fifty-eighth Street Branch.

Nos. 121 to 127 East Fifty-eighth Street, Borough of Manhattan.

COST OF SITE, BUILDING AND EQUIPMENT, SIXTY-SEVENTH STREET BRANCH, AND HOW SITE WAS ACQUIRED.

The site for the Sixty-seventh Street Branch, shown in the outline cut below, was acquired by purchase.

Premises approved as a site for building erected under the Carnegie gift by resolution of the Board of Estimate and Apportionment July 28, 1902. Title to site vested in City October 4, 1902. Building erected and opened to the public January 20, 1905.

Grantor, Ellen S. Auchmuty.

Grantee, The City of New York.

Consideration, $16,000.

Deed dated September 22, 1902.

Recorded in New York Register's office October 4, 1902. Liber 85 of Conveyances, page 359.

Dimensions as per diagram.

Street, No. 328 East Sixty-seventh street.

Cost of site	$16,000 00	
Cost of building and equipment	84,136 52	
Total cost of site, building and equipment		$100,136 52

DIAGRAM OF SITE, SIXTY-SEVENTH STREET BRANCH.

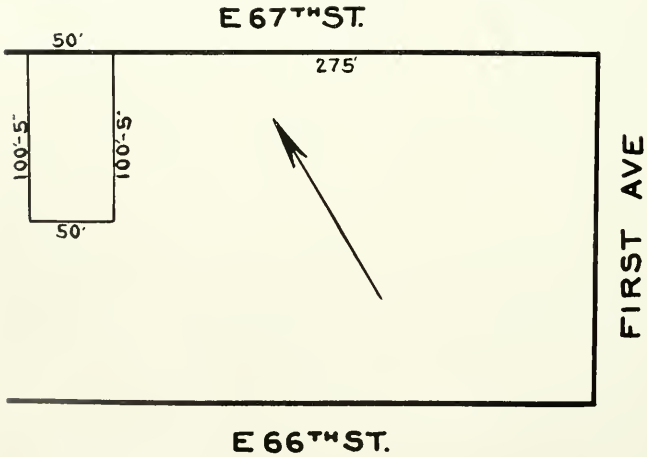

SEC 5-BLOCK 1551-LOT 38

Sixty-seventh Street Branch.

No. 328 East Sixty-seventh Street, Borough of Manhattan.

COST OF SITE, BUILDING AND EQUIPMENT OF WEBSTER BRANCH, AND HOW PROPERTY WAS ACQUIRED.

The site for the Webster Branch, shown on the outline diagram below, was acquired by purchase.

Premises approved as a site for building erected under the Carnegie gift by resolution of the Board of Estimate and Apportionment May 27, 1904. Title to site vested in City January 6, 1905. Building erected and opened to the public October 24, 1906.

Grantor, Marie Alice Haag.

Grantee, The City of New York.

Consideration, $15,000.

Deed dated January 6, 1905.

Recorded in the New York Register's office January 6, 1905. Liber 106 of Conveyances, page 385.

Dimensions as per diagram.

Street, Nos. 1465 and 1467 Avenue A.

Cost of site	$15,000 00	
Cost of building and equipment	72,999 00	
Total cost of site, building and equipment		$87,999 00

DIAGRAM OF SITE, WEBSTER BRANCH.

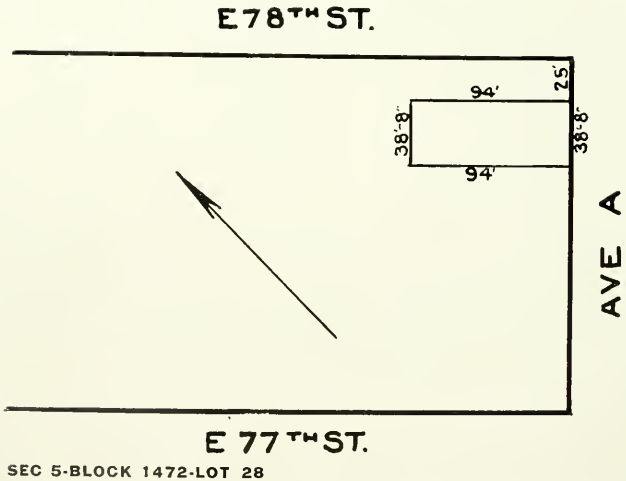

SEC 5-BLOCK 1472-LOT 28



Webster Branch.

Nos. 1465 and 1467 Avenue A, Borough of Manhattan.

COST OF SITE, BUILDING AND EQUIPMENT, NINETY-SIXTH STREET BRANCH, AND HOW PROPERTY WAS ACQUIRED.

The site for the Ninety-sixth Street Branch, shown on the outline diagram below, was acquired by condemnation proceedings confirmed by the Supreme Court July 25, 1904.

Premises approved as a site for building erected under the Carnegie gift by resolution of the Board of Estimate and Apportionment July 15, 1903. Title to site vested in City November 14, 1903. Building erected and opened to the public September 22, 1905.

Awards	$32,000 00	
Costs	1,030 22	
Total cost		$33,030 22

Date of vesting of title, November 14, 1903.

Dimensions as per diagram. Vacant land.

Street, Nos. 112 and 114 East Ninety-sixth street.

Cost of site	$33,030 22	
Cost of building and equipment	78,711 38	
Total cost of site, building and equipment		$111,741 60

DIAGRAM OF SITE, NINETY-SIXTH STREET BRANCH.

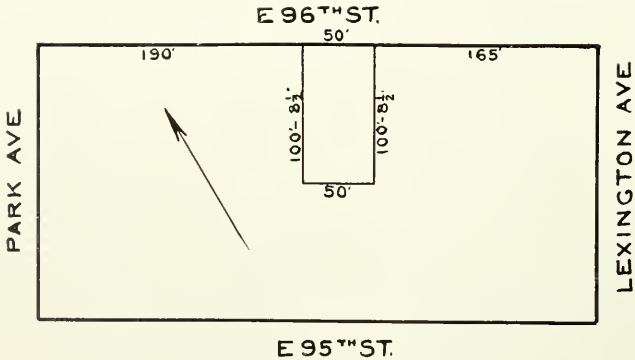

SEC 5-BLOCK 1524-LOT 64

Ninety-sixth Street Branch.

Ninety-sixth Street, near Lexington Avenue, Borough of Manhattan.

COST OF SITE, BUILDING AND EQUIPMENT, AGUILAR BRANCH, AND HOW PROPERTY WAS ACQUIRED.

The site for the Aguilar Branch, shown in the outline diagram below, was acquired by gift and purchase. Parcel "A" by gift and Parcel "B" by purchase.

Premises approved as a site for building erected under the Carnegie gift by resolution of the Board of Estimate and Apportionment May 27, 1904. Title to Parcel "B" vested in City April 3, 1906. Building on Parcel "A" enlarged to cover both parcels. Building erected and opened to the public November 29, 1905.

PARCEL "A."

Grantor, Aguilar Free Library Society.
Grantee, the New York Public Library, Astor, Lenox and Tilden Foundations.
Consideration, $1.
Deed dated February 24, 1903.
Recorded in the New York Register's office March 11, 1903. Liber 74 of Conveyances, page 201.
Dimensions as per diagram.
Street, No. 174 East One Hundred and Tenth street.

PARCEL "B."

Grantor, John L. Cadwalader.
Grantee, The City of New York.
Consideration, $14,069.20.
Deed dated April 5, 1906.
Recorded in the New York Register's office April 6, 1906. Liber 119 of Conveyances, page 317.
Dimensions as per diagram. Vacant land.
Street, No. 172 East One Hundred and Tenth street.

Cost of site	$14,070 20	
Cost of building and equipment	77,668 95	
Total cost of site, building and equipment		$91,739 15

DIAGRAM OF SITE, AGUILAR BRANCH.

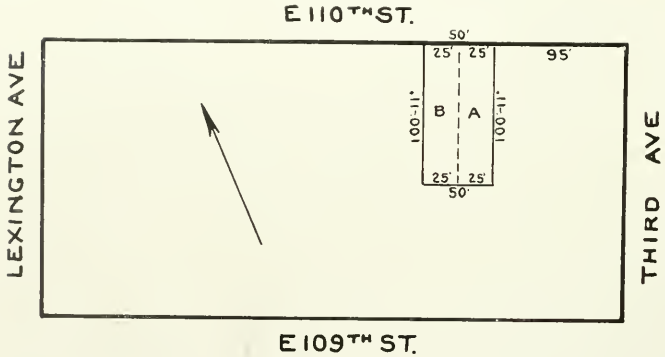

SEC 6-BLOCK 1637-LOT 41

Aguilar Branch.

Nos. 172 and 174 East One Hundred and Tenth Street, Borough of Manhattan.

COST OF SITE, BUILDING AND IMPROVEMENT, NOS. 388 TO 392 EAST HOUSTON STREET, TO BE USED AS A PUBLIC LIBRARY.

Premises approved as a site for building erected under the Carnegie gift by resolution of the Board of Estimate and Apportionment May 25, 1906. Title to site vested in City September 12, 1906.

Acquired in condemnation proceedings, which are still pending.

Dimensions as per diagram.

DIAGRAM OF SITE, NOS. 388 TO 392 EAST HOUSTON STREET.

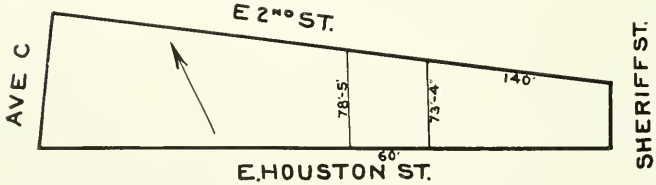

SEC 2-BLOCK 371-LOT 12

Nos. 388 to 392 East Houston Street, Borough of Manhattan.

COST OF SITE, BUILDING AND EQUIPMENT, HARLEM BRANCH, AND HOW PROPERTY WAS ACQUIRED.

The site for the Harlem Branch, shown in the outline diagram below, was acquired by purchase.

Premises approved as a site for building erected under the Carnegie gift by resolution of the Board of Estimate and Apportionment October 3, 1902. Title to site vested in City November 12, 1902. Building erected and opened to the public March 7, 1904

Grantors, John J. Sperry and wife.

Grantee, The City of New York.

Consideration, $38 100.

Deed dated November 12, 1902.

Recorded in New York Register's office November 12, 1902. Liber 72 of Conveyances, page 43.

Dimensions as per diagram.

Street, Nos. 224 and 226 East One Hundred and Twenty-fifth street.

Cost of site	$38,100 00
Cost of building and equipment	77,773 55
Total cost of site, building and equipment	$115,873 55

DIAGRAM OF SITE, HARLEM BRANCH.

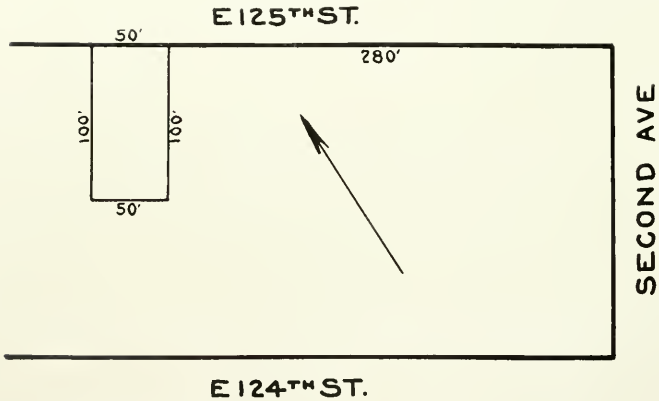

SEC 6-BLOCK 1789-LOT 37

Harlem Branch.

Nos. 224 and 226 East One Hundred and Twenty-fifth Street, Borough of Manhattan

COST OF SITE, BUILDING AND EQUIPMENT, ONE HUNDRED AND THIRTY-FIFTH STREET BRANCH, AND HOW SITE WAS ACQUIRED.

The site for the One Hundred and Thirty-fifth Street Branch, shown on the outline diagram below, was acquired by purchase.

Premises approved as a site for building erected under the Carnegie gift by resolution of the Board of Estimate and Apportionment July 15, 1903. Title to site vested in City February 16, 1904. Building erected and opened to the public July 14, 1905.

Grantors, Juliana A. Ferguson et al., executors of Herman O. Armour.

Grantee, The City of New York.

Consideration, $28,000.

Deed dated October 16, 1903.

Recorded in New York Register's office February 16, 1904. Liber 91 of Conveyances, page 91.

Dimensions as per diagram.

Street, Nos. 103 and 105 West One Hundred and Thirty-fifth street.

Cost of site	$28,000 00
Cost of building and equipment	75,076 39
Total cost of site, building and equipment	$103,076 39

DIAGRAM OF SITE, ONE HUNDRED AND THIRTY-FIFTH STREET BRANCH.

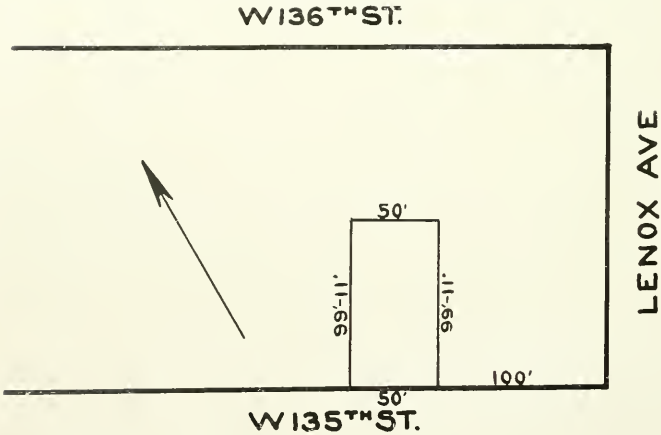

SEC 7-BLOCK 1920-LOT 26

One Hundred and Thirty-fifth Street Branch.

Nos. 103 and 105 West One Hundred and Thirty-fifth Street, Borough of Manhattan.

COST OF SITE, BUILDING AND EQUIPMENT, HAMILTON GRANGE BRANCH, AND HOW PROPERTY WAS ACQUIRED.

The site for the Hamilton Grange Branch, shown on the outline diagram below, was acquired by condemnation proceedings, confirmed .....

Premises approved as a site for building erected under the Carnegie gift by resolution of the Board of Estimate and Apportionment March 24, 1905. Title to site vested in City July 22, 1905. Building erected and opened to the public January 8, 1905.

Awards	$43,240 00	
Costs	1,362 88	
Total cost.....		$44 602 88

Date of vesting of title, July 22, 1905.

Dimensions as per diagram.

Street, Nos. 503 and 505 West One Hundred and Forty-fifth street.

Cost of site.....	$44 602 88	
Cost of building and equipment....	109,883 77	
Total cost of site, building and equipment.....		$154,486 65

DIAGRAM OF SITE, HAMILTON GRANGE BRANCH.

SEC 7-BLOCK 2077-LOT 26

Hamilton Grange Branch

Nos. 503 and 505 West One Hundred and Forty-fifth Street, Borough of Manhattan.

COST OF SITE, BUILDING AND EQUIPMENT, YORKVILLE BRANCH, AND HOW SITE WAS ACQUIRED.

The site for the Yorkville Branch, shown on the outline diagram below, was acquired by purchase, the considerations of which are nominal.

Premises approved as a site for building erected under the Carnegie gift by resolution of the Board of Estimate and Apportionment August 28, 1901. Building erected and opened to the public December 13 1902. Approximate cost of building and equipment, $71,819.37.

PARCEL "A."

Grantor, Breinchen Wallach.
Grantee, the New York Public Library, Astor, Lenox and Tilden Foundations.
Consideration, $1.
Deed dated May 6, 1901.
Recorded in the New York Register's office May 6 1901. Liber 74 of Conveyances, page 251.
Dimensions as per diagram.
Street, No. 222 East Seventy-ninth street.

PARCEL "B."

Grantors, Samuel Aronson and wife.
Grantee, the New York Public Library, Astor, Lenox and Tilden Foundations.
Consideration, $1.
Deed dated April 22, 1901.
Recorded in the New York Register's office April 23, 1901. Liber 76 of Conveyances, page 115.
Dimensions as per diagram.
Street, No. 224 East Seventy-ninth street.

Cost of site	Nominal.	
Cost of building and equipment	$71,819 37	
Total cost of site, building and equipment		$71,819 37

DIAGRAM OF SITE, YORKVILLE BRANCH.

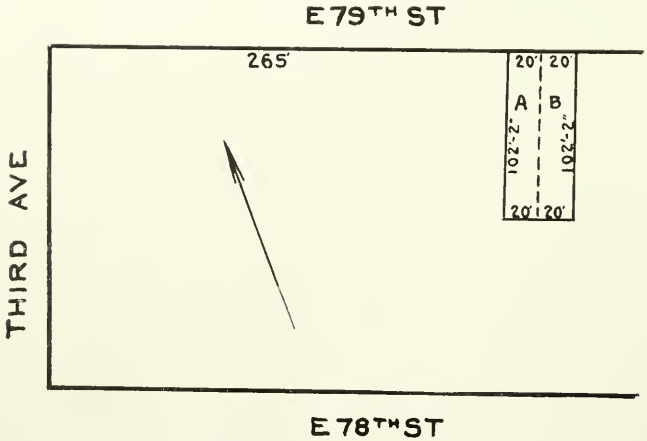

SEC 5-BLOCK 1433-LOT 37



Yorkville Branch.

Nos. 222 and 224 East Seventy-ninth Street, Borough of Manhattan.

COST OF SITE, ONE HUNDRED AND FIFTEENTH STREET BRANCH, AND HOW PROPERTY WAS ACQUIRED.

The site for the One Hundred and Fifteenth Street Branch, shown on the outline diagram below, was acquired by purchase.

Premises approved as a site for building erected under the Carnegie gift by resolution of the Board of Estimate and Apportionment July 6, 1906. Title to site vested in City January 5, 1907. Building under process of construction.

Grantors, Margaret Wood and William G. Wood et al.

Grantee, The City of New York.

Consideration, $40,000.

Deeds dated September 11 and 12, 1906.

Recorded in the New York Register's office January 7, 1907. Liber 121 of Conveyances, page 446, and Liber 124 of Conveyances, page 428.

Dimensions as per diagram.

Street, Nos. 201 and 203 West One Hundred and Fifteenth street.

Cost of site..... $40,000 00

Building under construction.

DIAGRAM OF SITE, ONE HUNDRED AND FIFTEENTH STREET BRANCH.

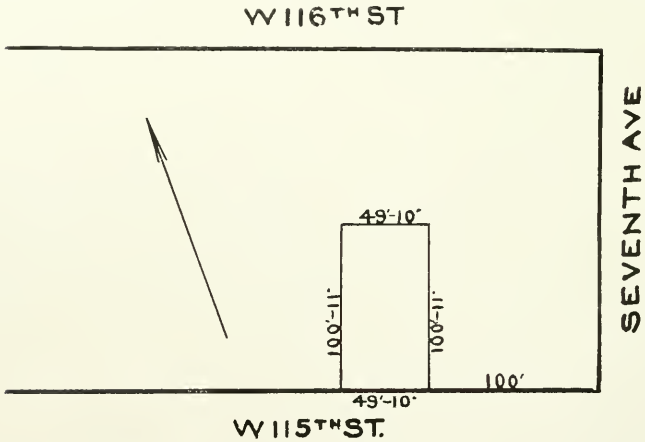

SEC 7-BLOCK 1831



One Hundred and Fifteenth Street Branch.

Nos. 201 and 203 West One Hundred and Fifteenth Street, Borough of Manhattan.

COST OF SITE AND COST OF IMPROVEMENT OF MOTT HAVEN BRANCH, NO. 569 EAST ONE HUNDRED AND FORTIETH STREET, AND HOW PROPERTY WAS ACQUIRED.

Premises approved as a site for building erected under the Carnegie gift by resolution of the Board of Estimate and Apportionment, May 23, 1902. Title to site vested in City August 2, 1902. Building erected and opened to the public March 31, 1905.

Grantor, Elizabeth Rippel.

Grantee, The City of New York.

Consideration, $22,500.

Deed dated August 2, 1902.

Recorded in the New York Register's office August 4, 1902. Liber 43 of Conveyances, page 34.

Dimensions as per diagram.

Cost of site	$22,500 00	
Cost of building and equipment	94,431 65	
Total cost of site, building and equipment		$116,931 65

DIAGRAM OF SITE, MOTT HAVEN BRANCH.

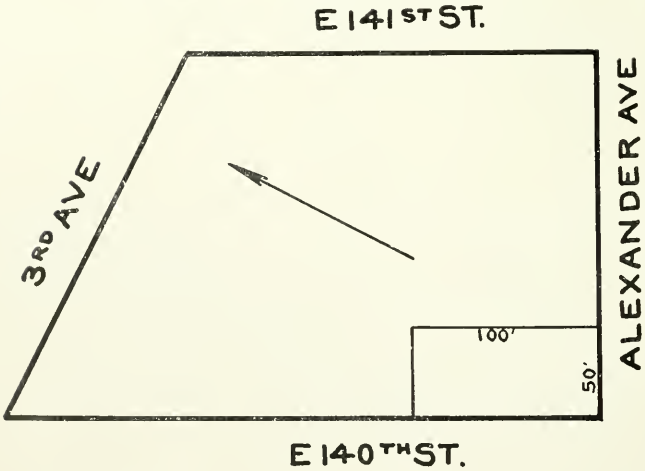

SEC 9-BLOCK 2315-LOT 18

Mott Haven Branch.

No. 569 East One Hundred and Fortieth Street, The Bronx.

COST OF SITE, HIGH BRIDGE BRANCH, WOODYCREST AND SHAKESPEARE AVENUES, BOROUGH OF THE BRONX, AND HOW PROPERTY WAS ACQUIRED.

Premises approved as a site for building erected under the Carnegie gift by resolution of the Board of Estimate and Apportionment, July 6, 1906. Title to site vested in City September 20, 1906.

The site was acquired by purchase.

Grantors, Alexander D. Duff and wife.

Grantee, The City of New York.

Consideration, $16,000.

Deed dated July 3, 1906.

Recorded in the New York Register's office September 20, 1906. Liber 66 of Conveyances, page 277.

Dimensions as per diagram.

Cost of site	$16,000 00
Building under construction	.....
Cost of site	$16,000 00

DIAGRAM OF SITE, HIGH BRIDGE BRANCH.

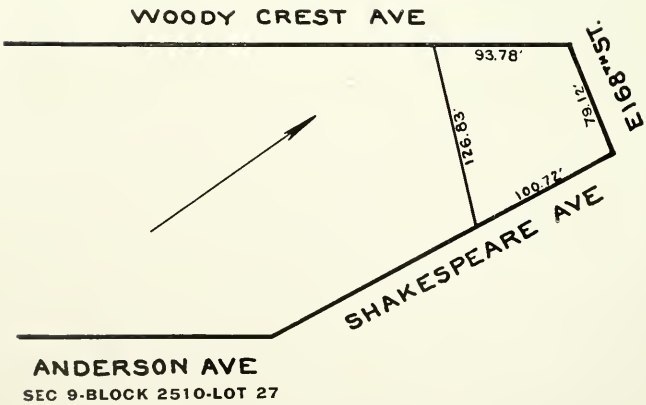



High Bridge Branch.

Woodycrest and Shakespeare avenues, Borough of The Bronx.

COST OF SITE OF M'KINLEY SQUARE BRANCH, NOS. 1280 AND 1282 FRANKLIN AVENUE, THE BRONX, AND HOW PROPERTY WAS ACQUIRED.

Premises approved as a site for building erected under the Carnegie gift by resolution of the Board of Estimate and Apportionment, July 6, 1906. Title to site vested in City October 1, 1906, and was acquired by purchase, as shown on diagram "A," "B," "C."

PARCEL "A."

Grantor, Marie M. Mantel.
Grantee, The City of New York
Consideration, $20,000.
Deed dated August 21, 1906.
Recorded in the New York Register's office October 2, 1906. Liber 54 of Conveyances, page 126.
Dimensions as per diagram.

PARCEL "B."

Grantor, Paulina W. Goeltz.
Grantee, The City of New York.
Consideration, $15,000.
Deed dated August 15, 1906.
Recorded in the New York Register's office October 2, 1906. Liber 54 of Conveyances, page 124.
Dimensions as per diagram.

PARCEL "C."

Grantors, Williams A. Sinclair and wife.
Grantee, The City of New York.
Consideration, $13,500.
Deed dated August 24 1906.
Recorded in the office of the New York Register, October 2, 1906. Liber 54 of Conveyances, page 117.
Dimensions as per diagram.

Cost of site	$48,500 00
Building under construction	.....
Total cost of site	$48,500 00

DIAGRAM OF SITE, McKINLEY SQUARE BRANCH.

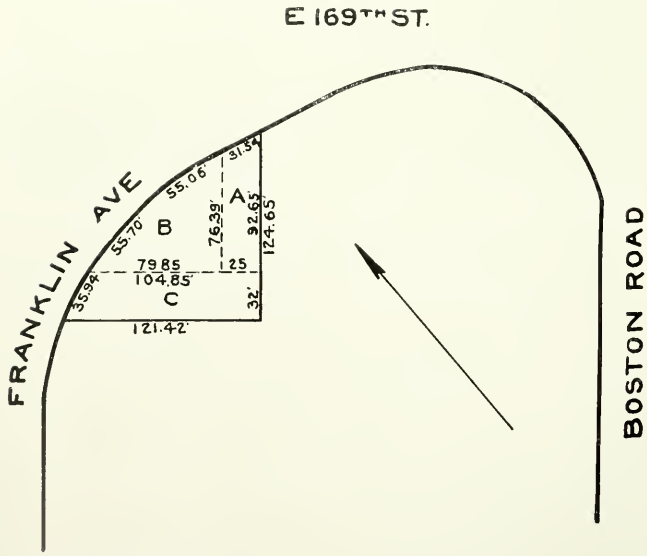

SEC 10-BLOCK 2615.LOT 23

McKinley Square Branch.

Nos. 1280 and 1282 Franklin avenue, Borough of The Bronx.

COST OF SITE AND IMPROVEMENT OF TREMONT BRANCH, WASHINGTON AVENUE AND ONE HUNDRED AND SEVENTY-SIXTH STREET, THE BRONX, AND HOW PROPERTY WAS ACQUIRED.

Premises approved as a site for building erected under the Carnegie gift by resolution of the Board of Estimate and Apportionment, March 13, 1903. Title to site vested in City March 31, 1906. Building erected and opened to the public July 22, 1905.

The site was acquired by purchase in two parcels shown on outline diagram below, "A," "B."

PARCEL "A."

Grantor, Ernest G. Stedman.
Grantee, The City of New York.
Consideration, $14,750.
Deed dated April 16, 1903.
Recorded in the New York Register's office May 6, 1903. Liber 60 of Conveyances, page 70.
Dimensions as per diagram.

PARCEL "B."

Grantor, Zippora F. Heller.
Grantee, The City of New York.
Consideration, $4,000.
Deed dated March 7, 1906.
Recorded in the New York Register's office April 2, 1906. Liber 87 of Conveyances, page 157.
Dimensions as per diagram.

Cost of site	$18,750 00
Cost of building and improvement	81,671 28
Total cost of site, building and improvement	$100,421 28

DIAGRAM OF SITE, TREMONT BRANCH.

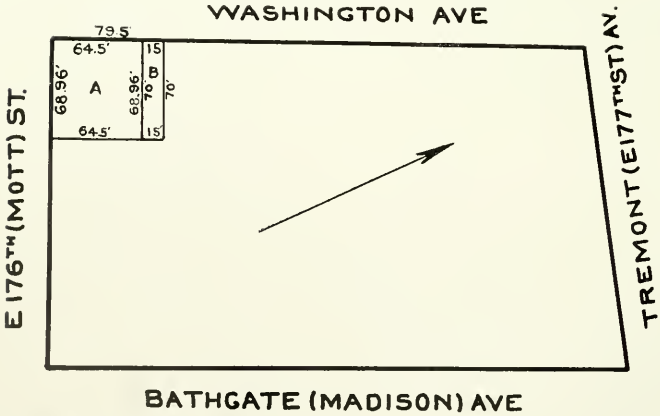

SEC 11-BLOCK 2918-LOTS 1 & 4

Tremont Branch.

Washington Avenue and East One Hundred and Seventy-sixth Street, Borough of The Bronx.

COST OF SITE AND IMPROVEMENT, KINGSBRIDGE BRANCH, NO. 2933 KINGSBRIDGE AVENUE, THE BRONX, AND HOW PROPERTY WAS ACQUIRED.

Premises approved as a site for building erected under the Carnegie gift by resolution of the Board of Estimate and Apportionment, May 8, 1903. Title to site vested in City July 21, 1904. Building erected and opened to the public May 19, 1905.

The site shown on the outline diagram below was acquired by purchase.

Grantors, James Douglass and wife.

Grantee, the New York Public Library, Astor, Lenox and Tilden Foundations.

Consideration, $1.

Deed dated June 2, 1904

Recorded in the New York Register's office July 22, 1904. Liber 7 of Conveyances, page 30.

Dimensions as per diagram.

Street, No. 2033 Kingsbridge avenue.

Cost of site	$1 00	
Cost of building and improvements	22,650 12	
Total cost of site and building		$22,651 12

DIAGRAM OF SITE, KINGSBRIDGE BRANCH.

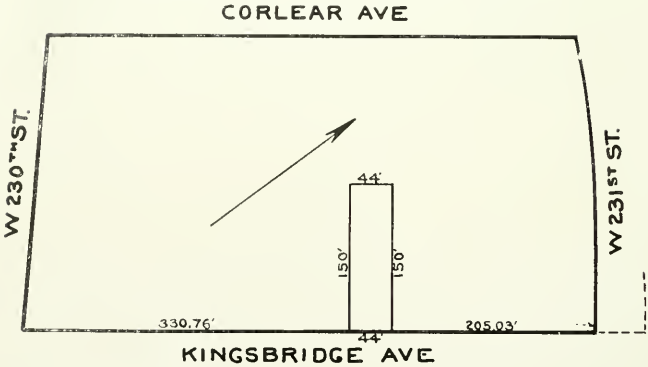

SEC 13-BLOCK 3403-LOT 46



Kingsbridge Branch.

No. 2933 Kingsbridge Avenue, Borough of The Bronx

COST OF SITE, BUILDING AND EQUIPMENT, PART OF MONTAGUE BRANCH, AND HOW PROPERTY WAS ACQUIRED.

The site for the Montague Branch, shown on the outline diagram below, and marked "B," was acquired by purchase.

PARCEL "B."

Grantors, George Powers and others.	Grantor, George Powers, trustee.
Grantee, The City of New York.	Grantee, The City of New York.
Consideration, $10.	Consideration, $40 000.
Date of conveyance, July 13, 1903	Date of conveyance, July 13, 1903.
Liber 19, section 1, page 358.	Liber 19, section 1, page 356.

Cost of site.....	$40,010 00
Cost of building and equipment.....	.....
Total cost of site, building and equipment.....	.....

DIAGRAM OF SITE, MONTAGUE BRANCH (PART OF) "B."

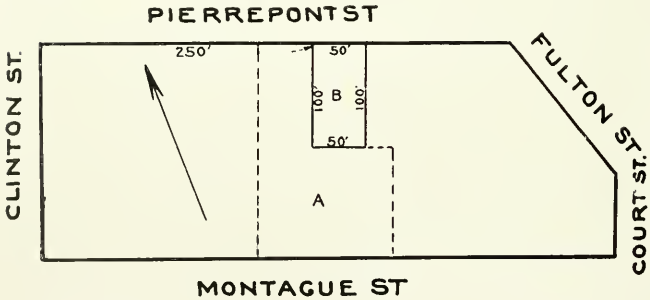

SEC 1-BLOCK 244-LOT 31

Montague Branch (Part of).

Pierrepont Street, Borough of Brooklyn.

COST OF SITE, BUILDING AND IMPROVEMENT, CARROLL PARK BRANCH, AND HOW SITE WAS ACQUIRED.

The site for the Carroll Park Branch, shown on the outline diagram below, was acquired by purchase.

Premises approved as a site for building erected under the Carnegie gift by resolution of the Board of Estimate and Apportionment, February 13, 1903. Title to site vested in City July 7, 1903. Building erected and opened to the public June 3, 1905.

PARCEL "A."

Grantor, Mary S. Croxson.
Grantee, The City of New York.
Consideration, $15,000.
Deed dated March 16, 1903.
Recorded in the Kings County Register's office May 6, 1903. Liber 25 of Conveyances, page 260.
Dimensions as per diagram.
Northeast corner of Clinton and Union streets.

PARCEL "B."

Grantor, Ethel C. Palmer et al.
Grantee, The City of New York.
Consideration, $10,000.
Deed dated June 24, 1903.
Recorded in the Kings County Register's office July 8, 1903. Liber 26 of Conveyances, page 1.
Dimensions as per diagram.
Additional lot on Clinton street.

Cost of site	$25,000 00
Cost of building and equipment	81,293 37
Total cost of site, building and equipment	$106,293 37

DIAGRAM OF SITE, CARROLL PARK BRANCH.

SEC 2-BLOCK 338-LOT 33

Carroll Park Branch.

Union and Clinton Streets, Borough of Brooklyn.

COST OF SITE, BUILDING AND EQUIPMENT, SOUTH BRANCH, AND HOW PROPERTY WAS ACQUIRED.

The site for the South Branch, shown in the outline diagram below, was acquired by purchase.

Premises approved as a site for building erected under the Carnegie gift by resolution of the Board of Estimate and Apportionment February 13, 1903. Title to site vested in City March 18, 1903. Building erected and opened to the public December 9, 1905.

Grantors, Emil Biele and wife.

Grantee, The City of New York.

Consideration, $9,000.

Deed dated March 14, 1903.

Recorded in the Kings County Register's office March 18, 1903. Liber 28 of Conveyances, page 406.

Dimensions as per diagram.

Southwest corner of Fourth avenue and Fifty-first street.

Cost of site	$9,000 00	
Cost of building and equipment	88,477 75	
Total cost of site, building and equipment		$97,477 75

DIAGRAM OF SITE, SOUTH BRANCH.

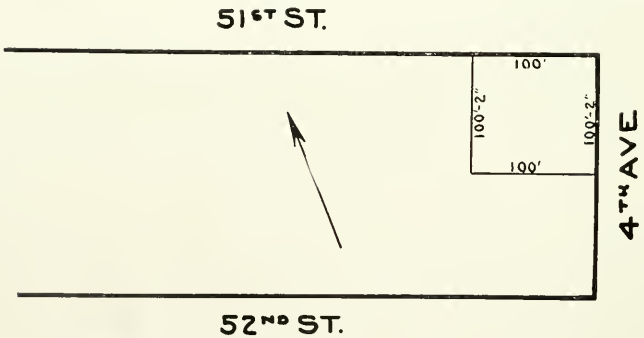

SEC 3-BLOCK 798-LOT 34

South Branch.

Southwest Corner of Fourth Avenue and Fifty-first Street, Borough of Brooklyn.

COST OF SITE, BUILDING AND EQUIPMENT, PROSPECT BRANCH, AND HOW SITE WAS ACQUIRED.

The site for the Prospect Branch, shown in the outline diagram below, was acquired by purchase in two parcels.

Premises approved as a site for building erected under the Carnegie gift by resolution of the Board of Estimate and Apportionment July 15, 1924. Title to site vested in City October 3, 1924. Building erected and opened to the public July 30, 1906.

PARCEL "A."

Grantor, James C. Atwater.
Grantee, The City of New York.
Consideration, $30 000.
Deed dated September 1, 1904.
Recorded in the Kings County Register's office September 28, 1904. Liber 49 of Conveyances, page 284
Dimensions as per diagram.

PARCEL "B."

Grantor, Anne Fey.
Grantee, The City of New York.
Consideration, $5,000.
Deed dated September 28, 1904.
Recorded in the Kings County Register's office October 3, 1904 Liber 49 of Conveyances, page 358.
Dimensions as per diagram.

East side of Sixth avenue, between Eighth and Ninth streets.

Cost of site	$35 000 00
Cost of building and equipment	91,678 60
Total cost of site, building and equipment	$126,6778 60

DIAGRAM OF SITE, PROSPECT BRANCH.

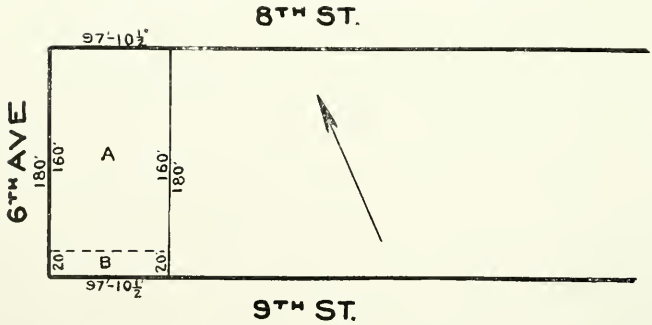

SEC 4-BLOCK 1006-LOT 1

Prospect Branch.

East Side of Sixth Avenue, Between Eighth and Ninth Streets, Borough of Brooklyn.

COST OF SITE, BUILDING AND EQUIPMENT, MACON BRANCH, AND HOW PROPERTY WAS ACQUIRED.

The site for the Macon Branch, shown in outline diagram below, was acquired by purchase in three parcels.

Premises approved as a site for building erected under the Carnegie gift by resolution of the Board of Estimate and Apportionment July 15, 1904. Title to site vested in City February 17, 1905. Building erected and opened to public July 15, 1907.

PARCEL "A."	PARCEL "B."	PARCEL "C."
Grantors, Frederic C. Scofield and wife. Grantee, The City of New York. Consideration, $9,250. Deed dated January 30, 1905. Recorded in the Kings County Register's office, February 18, 1905. Liber 82 of Conveyances, page 233. Dimensions as per diagram.	Grantors, Albert H. Coyle and wife. Grantee, The City of New York. Consideration, $6,750. Deed dated February 16, 1905. Recorded in the Kings County Register's office, February 18, 1905. Liber 82 of Conveyances, page 234. Dimensions as per diagram.	Grantors, Wilfred Burr and wife. Grantee, The City of New York. Consideration, $6,000. Deed dated February 16, 1905. Recorded in the Kings County Register's office, February 18, 1905. Liber 82 of Conveyances, page 236.

Northeast corner of Lewis avenue and Macon street.

Cost of site	$22,000 00
Cost of building and equipment	71,481 73
Total cost of site, building and equipment	$93,481 73

DIAGRAM OF SITE, MACON BRANCH.

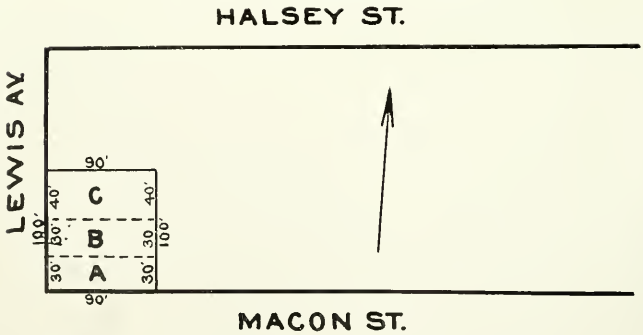

SEC 6-BLOCK 1665-LOT 1

Macon Branch.

Lewis Avenue and Macon Street, Borough of Brooklyn.

COST OF SITE, BUILDING AND EQUIPMENT, BEDFORD BRANCH, AND HOW PROPERTY WAS ACQUIRED.

The site for the Bedford Branch, shown in outline diagram below, was acquired by purchase.

Premises approved as a site for building erected under the Carnegie gift by resolution of the Board of Estimate and Apportionment July 8, 1902. Title to site vested in City July 21, 1902. Building erected and opened to the public February 4, 1905.

Grantors, Aaron Levy and wife.

Grantee, The City of New York.

Consideration, $24,000.

Deed dated July 14, 1902.

Recorded in the Kings County Register's office July 22, 1902. Liber 23 of Conveyances, page 351

Dimensions as per diagram.

Franklin avenue, opposite Hancock street.

Cost of site	$24,000 00	
Cost of building and equipment	90,962 29	
Total cost of site, building and equipment		$114,962 29

DIAGRAM OF SITE, BEDFORD BRANCH.

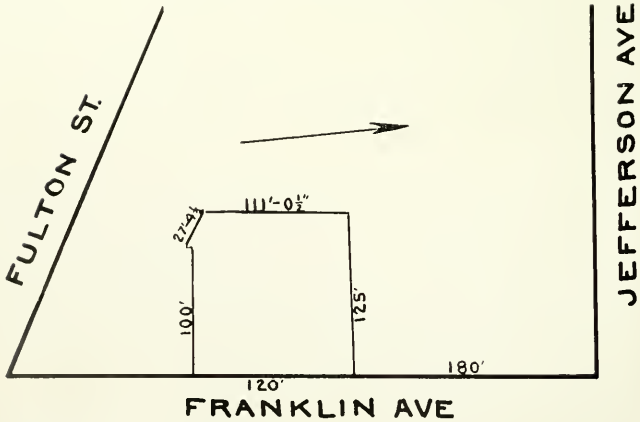

SEC 7-BLOCK 1997-LOT 32

Bedford Branch.

Franklin Avenue, opposite Hancock Street, Borough of Brooklyn.

COST OF SITE, BUILDING AND EQUIPMENT, WILLIAMSBURG BRANCH, AND HOW PROPERTY WAS ACQUIRED.

The site for the Williamsburg Branch, shown in detail in outline diagram below, was acquired by condemnation proceedings confirmed June 25, 1904.

Premises approved as a site for building erected under the Carnegie gift by resolution of the Board of Estimate and Apportionment July 18, 1902. Title to site vested in City August 20, 1903. Building erected and opened to the public January 28, 1905.

Awards	$80,941 00	
Costs	3,520 13	
Total cost		$84,461 13

Dimensions as per diagram.

Block bounded by Division aenue, Rodney street and Marcy avenue.

Cost of site	$84,461 13	
Cost of building and equipment	115,389 61	
Total cost of site, building and equipment		$199,850 74

DIAGRAM OF SITE, WILLIAMSBURG BRANCH.

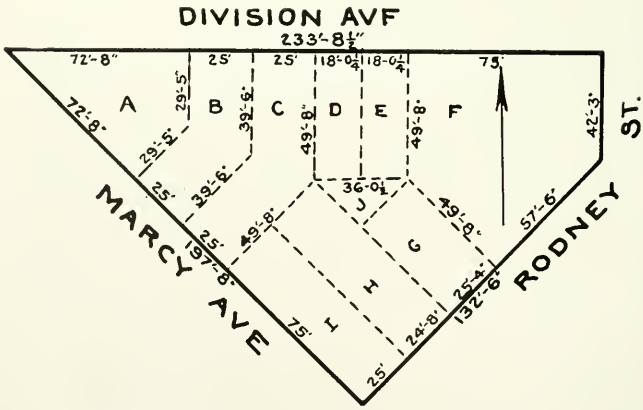

SEC 8-BLOCK 2189-LOT 1

Williamsburg Branch.

Marcy Avenue, Rodney Street and Division Avenue, Borough of Brooklyn.

COST OF SITE, BUILDING AND EQUIPMENT OF GREENPOINT BRANCH, AND HOW PROPERTY WAS ACQUIRED.

The site for the Greenpoint Branch, shown in detail in outline diagram below, was acquired by both purchase and by condemnation. Parcels "A," "B," "C," "D," "E," "F," "G," by purchase and "H" by condemnation proceedings confirmed by Supreme Court April 3, 1904.

Premises approved as a site for building erected under the Carnegie gift by resolution of the Board of Estimate and Apportionment January 16, 1903. Title to site vested in City May 21, 1903. Building erected and opened to the public April 7, 1906.

PARCEL "A."

Grantors, Anton Granel and wife.
Grantee, The City of New York.
Consideration, $6,250.
Deed dated May 11, 1903.
Recorded in the Kings County Register's office May 23, 1903. Liber 19 of Conveyances, page 289.

PARCEL "C."

Grantor, Joseph C. Dick.
Grantee, The City of New York.
Consideration, $4,000.
Deed dated December 22, 1902.
Recorded in the Kings County Register's office January 24, 1903. Liber 18 of Conveyances, page 392.

PARCEL "E."

Grantors, John C. Schenck et al.
Grantee, The City of New York.
Consideration, $4,500.
Deed dated December 22, 1902.
Recorded in the Kings County Register's office January 24, 1903. Liber 18 of Conveyances, page 393.

PARCEL "G."

Grantors, Victor Lindquist and wife.
Grantee, The City of New York.
Consideration, $4,650.
Deed dated December 22, 1902.
Recorded in the Kings County Register's office January 24, 1903. Liber 18 of Conveyances, page 396.

PARCEL "B."

Grantors, Jacob Theis and wife.
Grantee, The City of New York.
Consideration, $3,800.
Deed dated December 22, 1902.
Recorded in the Kings County Register's office January 24, 1903. Liber 18 of Conveyances, page 392.

PARCEL "D."

Grantor, John R. Sergeant.
Grantee, The City of New York.
Consideration, $4,650.
Deed dated December 27, 1902.
Recorded in the Kings County Register's office January 24, 1903. Liber 18 of Conveyances, page 394.

PARCEL "F."

Grantors, Adrian Meserole and wife.
Grantee, The City of New York.
Consideration, $4,750.
Deed dated December 22, 1902.
Recorded in the Kings County Register's office January 24, 1903. Liber 18 of Conveyances, page 395.

PARCEL "H."

Acquired in condemnation proceedings.

Awards	$6,850 00
Costs	472 80
Total cost	$7,322 80

Date of vesting of title, May 21, 1903.

Dimensions as per diagram.

Northeast corner of Leonard street and Norman avenue.

Cost of site	$39,922 80
Cost of building and equipment	95,877 89
Total cost of site, building and equipment	$135,800 69

DIAGRAM OF SITE, GREENPOINT BRANCH.

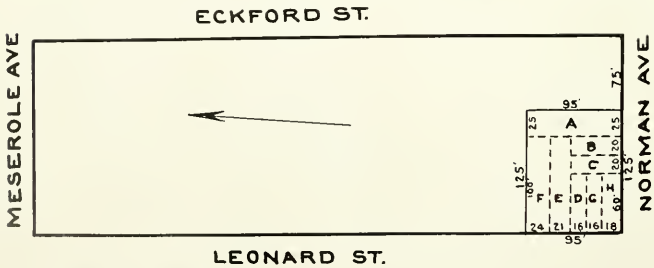

SEC 9-BLOCK 2621-LOT 32

Greenpoint Branch.

Northeast Corner of Leonard Street and Norman Avenue, Borough of Brooklyn.

COST OF SITE, BUSHWICK BRANCH, AND HOW PROPERTY WAS ACQUIRED.

The site for the Bushwick Branch, shown in outline diagram below, was acquired by purchase.

Premises approved as a site for building erected under the Carnegie gift by resolution of the Board of Estimate and Apportionment July 6, 1906. Title to site vested in City July 31, 1906. Building under construction.

Grantor, Realty Associates.

Grantee, The City of New York.

Consideration, $27,500.

Deed dated July 31, 1906.

Recorded in the Kings County Register's office August 1, 1906. Liber 32 of Conveyances, page 514.

Dimensions as per diagram.

Northwest corner of Leonard and Devoe streets.

Cost of site.....	$27,500 00

Building under construction.

DIAGRAM OF SITE, BUSHWICK BRANCH.

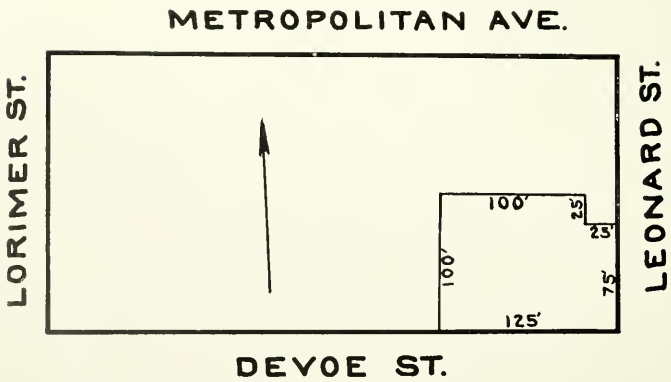

SEC 9-BLOCK 2762-LOTS 21, 22, 23, 24, 25

Bushwick Branch.

Leonard and Devoe Streets, Borough of Brooklyn.

COST OF SITE, BUILDING AND EQUIPMENT, DE KALB BRANCH, AND HOW PROPERTY WAS ACQUIRED.

The site for the DeKalb Branch, shown in the outline diagram below, was acquired by purchase.

Premises approved as a site for building erected under the Carnegie gift by resolution of the Board of Estimate and Apportionment October 29, 1902. Title to site vested in City December 2, 1902. Building erected and opened to the public February 11, 1905.

Grantors, David C. Porter et al.

Grantee, The City of New York.

Consideration, $28,000.

Deed dated December 1, 1902.

Recorded in the Kings County Register's officer December 3, 1902. Liber 36 of Conveyances, page 83.

Dimensions as per diagram.

Southeast corner of Bushwick and DeKalb avenues.

Cost of site	$28,000 00	
Cost of building and equipment	92,937 79	
Total cost of site, building and equipment		$120,937 79

DIAGRAM OF SITE, DEKALB BRANCH.

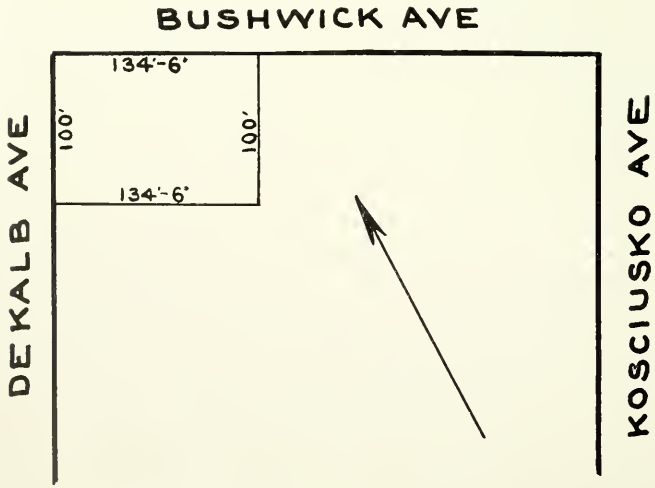

SEC 11-BLOCK 3241-LOT 18

DeKalb Branch.

DeKalb Avenue, Corner of Bushwick Avenue, Borough of Brooklyn.

COST OF SITE, BUILDING AND EQUIPMENT, EAST BRANCH, AND HOW PROPERTY WAS ACQUIRED.

The site for the East Branch, shown in the outline diagram below, was acquired by condemnation proceedings confirmed by the Supreme Court July 31, 1905.

Premises approved as a site for building erected under the Carnegie gift by resolution of the Board of Estimate and Apportionment July 15, 1904. Title to site vested in City March 16, 1905. Building erected and opened to the public November 7, 1906.

Awards, $18,600.

Costs, $740.10.

Total cost, $19,340.10.

Dimensions as per diagram.

North side of Arlington avenue, between Warwick and Ashford streets.

Cost of site	$19,340 10
Cost of building and equipment	80,826 83
Total cost of site, building and equipment	$100,166 93

DIAGRAM OF SITE, EAST BRANCH.

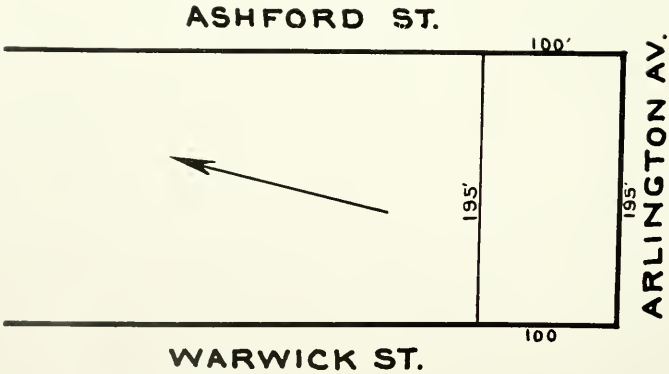

SEC 13-BLOCK 3923-LOT 52



East Branch.

Arlington Avenue, Between Warwick and Ashford Streets, Borough of Brooklyn.

COST OF SITE, BUILDING AND EQUIPMENT, FLATBUSH BRANCH, AND HOW PROPERTY WAS ACQUIRED.

The site for the Flatbush Branch, shown in outline diagram below, was acquired by purchase in two parcels.

Dimensions approved as a site for building erected under the Carnegie gift by resolution of the Board of Estimate and Apportionment December 18, 1903. Title to site vested in City March 19, 1904. Building erected and opened to the public October 7, 1905.

PARCEL "A."

Grantor, William Brown.
Grantee, The City of New York.
Consideration, $1
Deed dated March 1, 1904.
Recorded in the Kings County Register's Office March 19, 1904. Liber 34 of Conveyances, page 30.
Dimensions as per diagram.

PARCEL "B."

Grantor, William Brown.
Grantee, The City of New York.
Consideration, $16,000.
Deed dated March 1, 1904.
Recorded in the Kings County Register's Office March 19, 1904. Liber 34 of Conveyances, page 31.
Dimensions as per diagram.

Streets, southeast corner Flatbush avenue and Linden boulevard.

Cost of site	$16,001 00
Cost of building and equipment	70,315 88
Total cost of site, building and equipment	$86,316 83

DIAGRAM OF SITE, FLATBUSH BRANCH.

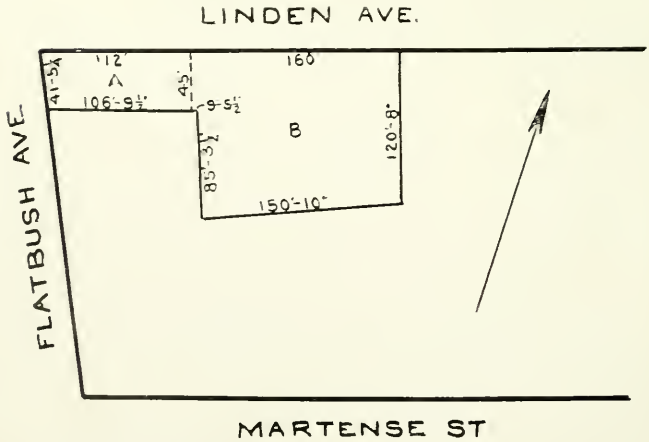

SEC 16-BLOCK 5086-LOT 13

Flatbush Branch.

Flatbush Avenue and Linden Boulevard, Borough of Brooklyn

COST OF SITE, BUILDING AND EQUIPMENT, FORT HAMILTON BRANCH, AND HOW PROPERTY WAS ACQUIRED.

The site for the Fort Hamilton Branch, shown in outline diagram below, was acquired in condemnation proceedings confirmed by the Supreme Court March 26, 1906.

Premises approved as a site for building erected under the Carnegie gift by resolution of the Board of Estimate and Apportionment July 15, 1904. Title to site vested April 20, 1905. Building erected and opened to the public October 16, 1907.

Occupied by the Fort Hamilton Branch.

Awards, $13,000.

Costs, $567.20.

Total cost, $13,567.20.

Dimensions as per diagram.

Street, northwest corner of Fourth avenue and Ninety-fifth street.

Cost of site	$13,567 20	
Cost of building and equipment	31,970 41	
Total cost of site, building and equipment		$45,537 61

DIAGRAM OF SITE, FORT HAMILTON BRANCH.

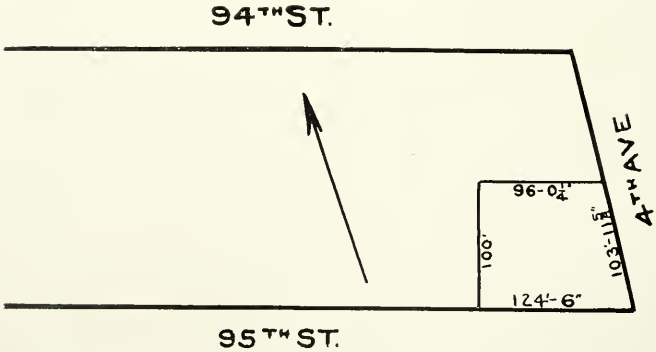

SEC 18-BLOCK 6114-LOT 37



Fort Hamilton Branch.

Fourth Avenue and Ninety-fifth Street, Borough of Brooklyn.

SITE, AUBURN PLACE, CORNER ST. EDWARDS STREET, AND HOW PROPERTY WAS ACQUIRED.

The site shown in outline diagram below was acquired by condemnation proceedings, the report of which has not been made, and the proceeding is still pending.

Premises approved as a site for building erected under the Carnegie gift by resolution of the Board of Estimate and Apportionment July 6, 1906. Title to site vested in City January 28, 1907. Building under construction.

Street, northwest corner of St. Edwards street and Auburn place.

DIAGRAM OF SITE, AUBURN PLACE AND ST. EDWARDS STREET.

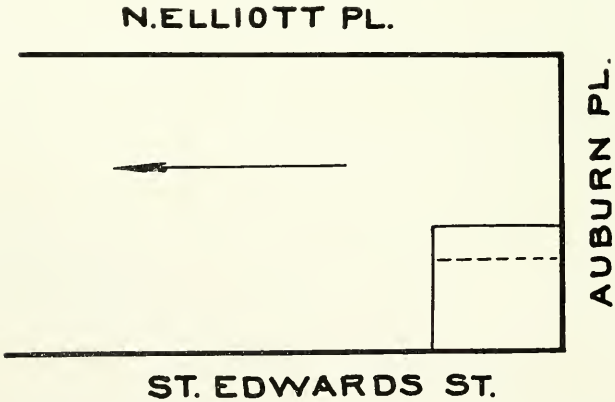

SEC 7-BLOCK 2039-LOT 70

Branch, Auburn Place, Corner St. Edwards Street.

Auburn Place, Corner of St. Edwards Street, Borough of Brooklyn.

COST OF SITE, BUILDING AND EQUIPMENT, PACIFIC STREET BRANCH, AND HOW PROPERTY WAS ACQUIRED.

The site for the Pacific Street Branch, shown in detail in outline diagram below, was acquired by purchase in four parcels.

Premises approved as a site for building erected under the Carnegie gift by resolution of the Board of Estimate and Apportionment March 27, 1903. Title to site vested in City July 19, 1903. Building erected and opened to the public October 8, 1904.

PARCEL "A."

Grantor, Matilda Walling.
Grantee, The City of New York.
Consideration, $18,000.
Deed dated March 2, 1903.
Recorded in the Kings County Register's office March 4, 1903. Liber 39 of Conveyances, page 500.

PARCEL "B."

Grantor, Georgiana Keep.
Grantee, The City of New York.
Consideration, $6,000.
Deed dated April 27, 1903.
Recorded in the Kings County Register's office July 20, 1903. Liber 42 of Conveyances, page 81.

PARCEL "C."

Grantor, Emma Roberts.
Grantee, The City of New York.
Consideration, $5,250.
Deed dated February 28, 1903.
Recorded in the Kings County Register's office March 5, 1903. Liber 39 of Conveyances, page 537.
Dimensions as per diagram.

PARCEL "D."

Grantor, Carrie F. Lyons.
Grantee, The City of New York.
Consideration, $4,750.
Deed dated March 2, 1903.
Recorded in the Kings County Register's office March 4, 1903. Liber 39 of Conveyances, page 501.

Cost of site	$29,000 00	
Cost of building and equipment	98,083 27	
Total cost of site, building and equipment		$127,683 27

DIAGRAM OF SITE, PACIFIC STREET BRANCH.



SEC 4-BLOCK 928-LOT 6

Pacific Street Branch.

Pacific Street, Corner of Fourth Avenue, Borough of Brooklyn.

COST OF SITE, BUILDING AND EQUIPMENT OF ASTORIA BRANCH, AND HOW PROPERTY WAS ACQUIRED.

The site for the Astoria Branch shown on the outline diagram below was acquired by purchase January 7, 1903.

Premises approved as a site for building erected under the Carnegie gift by resolution of the Board of Estimate and Apportionment November 7, 1902. Title to site vested in City January 20, 1903. Building erected and opened to the public November 19, 1904.

Grantor, Henrietta Stivers.

Grantee, The City of New York.

Consideration, $11,000.

Deed dated January 7, 1903.

Recorded in Queens County Register's office January 22, 1903. Liber 1295 of Conveyances, page 115.

Dimensions as per diagram.

Cost of site	$11,000 00	
Cost of building and equipment	36,208 09	
Total cost of site, building and equipment		$47,208 09

DIAGRAM OF SITE, ASTORIA BRANCH.

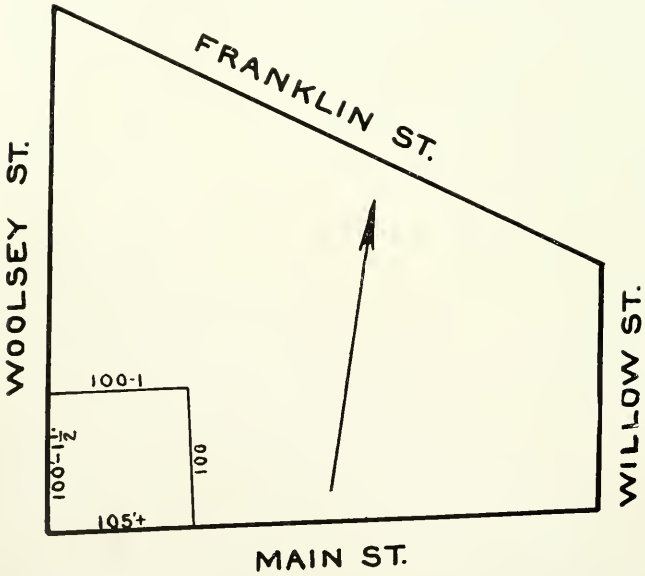

WARD 1-BLOCK 54-LOT 30-VOL 11



Astoria Branch.

Main and Woolsey Streets, Long Island City, Borough of Queens.

COST OF SITE, BUILDING AND EQUIPMENT OF ELMHURST BRANCH, AND HOW PROPERTY WAS ACQUIRED.

The site for the Elmhurst Branch shown on the outline diagram below was acquired by purchase on November 16, 1903.

Premises approved as a site for building erected under the Carnegie gift by resolution of the Board of Estimate and Apportionment July 29, 1903. Title to site vested in City February 1, 1904. Building erected and opened to the public March 31, 1906.

PARCEL "A."

Grantor, Elizabeth P. Furman.
Grantee, The City of New York.
Consideration, $8,000.
Deed dated November 16, 1903.
Recorded in the Queens County Register's office February 6, 1904. Liber 1323 of Conveyances, page 324.
Dimensions as per diagram.

PARCEL "B."

Grantors, John A. Backus et al., executors of Henry Skelton.
Grantee, The City of New York.
Consideration, $2,000.
Deed dated November 16, 1903.
Recorded in the Queens County Register's office February 6, 1904. Liber 1323 of Conveyances, page 322.
Dimensions as per diagram.

Cost of site	$10,000 00	
Cost of building and equipment	36,246 75	
Total cost of site, building and equipment		$46,246 75

DIAGRAM OF SITE, ELMHURST BRANCH.

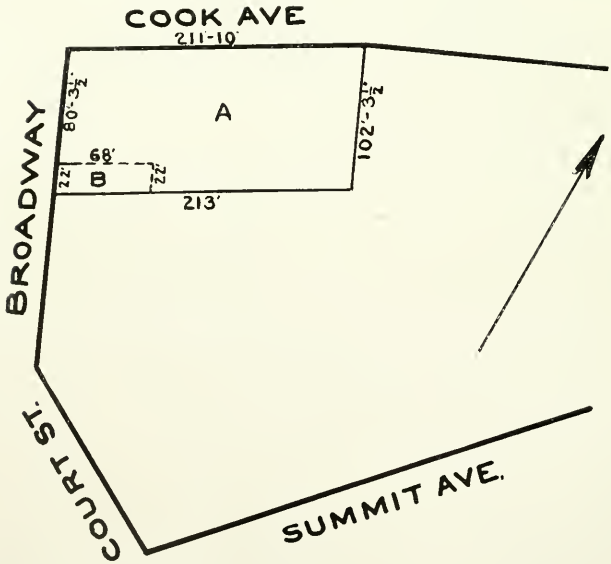

WARD 2-BLOCK 12-LOT 68-VOL 9

Elmhurst Branch.

Broadway and Cook Avenue, Elmhurst, Borough of Queens.

COST OF SITE, BUILDING AND EQUIPMENT, POPPENHAUSEN BRANCH, AND HOW PROPERTY WAS ACQUIRED.

The site for the College Point Branch, shown in the outline diagram below, seems to have been acquired by gift, the deed of which does not appear to have been recorded.

The following resolution appears in the minutes of the Board of Estimate and Apportionment (Volume I., Part 1), meeting of May 23, 1902, page 1946:

The President of the Borough of Queens offered the following:

"Resolved, That, as an expression of appreciation, the Board of Estimate and Apportionment extends to the citizens of the former Village of College Point, now a part of the Third Ward of the Borough of Queens, a vote of thanks for their generosity in donating to The City of New York the property, 100 feet by 100 feet, located on the northwest corner of First avenue and Thirteenth street, as a site for a Carnegie Library."

Which was adopted in the affirmative by the full Board.

Premises approved as a site for building erected under the Carnegie gift by resolution of the Board of Estimate and Apportionment May 23, 1902. Title to site vested in City July 2, 1902. Building erected and opened to the public October 5, 1904.

Cost of site	$1 00	
Cost of building and equipment	$30,114 30	
Total cost of site, building and equipment		$30,115 30

DIAGRAM OF SITE, POPPENHAUSEN BRANCH.

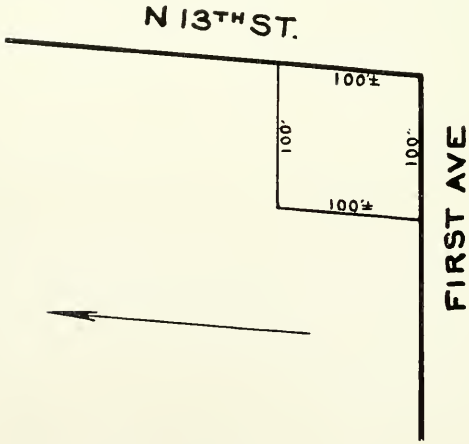

WARD 3-BLOCK 32-LOT 68

Poppenhausen Branch.

North Thirteenth Street and First Avenue, College Point, Borough of Queens.

COST OF SITE, BUILDING AND EQUIPMENT, FLUSHING BRANCH, AND HOW PROPERTY WAS ACQUIRED.

The site for the Flushing Branch shown on the outline diagram below was acquired by purchase and gift. Parcel "A" was transferred by the Flushing Library Association on December 31, 1903. Parcels "B" and "C" were acquired on September 23, 1903, and December 23, 1903, respectively.

Premises approved as a site for building under the Carnegie gift by resolution of the Board of Estimate and Apportionment July 29, 1903. Title vested in City January 4, 1904. Building erected and opened to the public December 17, 1906.

Parcel "A."	Parcel "B."	Parcel "C."
Grantor, Flushing Library Association.	Grantors, Charles P. Britton and R. H. Fiero.	Grantors, Julia J. Pitkin et al.
Grantee, The City of New York.	Grantee, The City of New York.	Grantee, The City of New York.
Consideration, $1.00.	Consideration, $8,500.	Consideration, $3,500.
Deed dated December 31, 1903.	Deed dated September 23, 1903.	Deed dated December 23, 1903.
Recorded in the Queens County Register's office January 9, 1904. Liber 1321 of Conveyances, page 397.	Recorded in the Queens County Register's office December 23, 1903. Liber 1313 of Conveyances, page 402.	Recorded in the Queens County Register's office December, 1903. Liber 1320 of Conveyances, page 390.
Dimensions as per diagram.	Dimensions as per diagram.	Dimensions as per diagram.

Cost of site (part donated)	$12,000 00
Cost of building and equipment	37,985 81
Total cost of site, building and equipment	$49,985 81

DIAGRAM OF SITE, FLUSHING BRANCH.

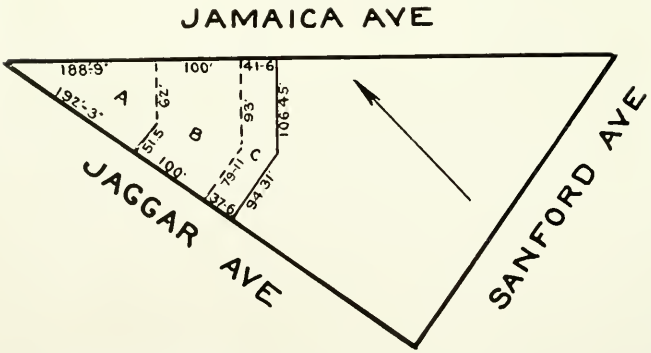

WARD 3-3LOCK 65-LOT 11

Flushing Branch.

Jamaica and Jaggar Avenues, Flushing, Borough of Queens.

COST OF SITE, BUILDING AND EQUIPMENT, RICHMOND HILL BRANCH, AND HOW PROPERTY WAS ACQUIRED.

The site for the Richmond Hill Branch shown on the outline diagram below was acquired by purchase.

Premises approved as a site for building erected under the Carnegie gift by resolution of the Board of Estimate and Apportionment December 18, 1903. Title to site vested in City May 13, 1904. Building erected and opened to the public July 1, 1905.

Grantors, William Man and Alick H. Man.

Grantee, The City of New York.

Consideration, $12,000.

Deed dated April 7, 1904

Recorded in the Queens County Register's office, May 14, 1904. Liber 1331 of Conveyances, page 300.

Dimensions as per diagram.

Cost of site.	$12,000 00
Cost of building and equipment.	32,059 20
Total cost of site, building and equipment.	$44,059 20

DIAGRAM OF SITE, RICHMOND HILL BRANCH.

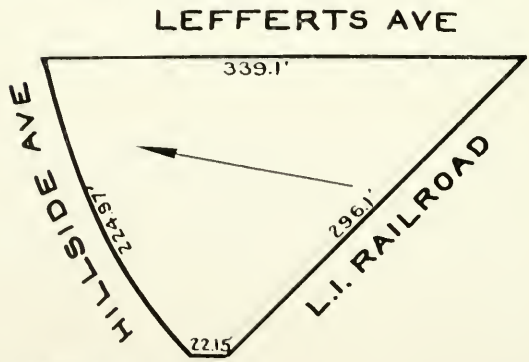

WARD 4-BLOCK 14-LOT 21

Richmond Hill Branch.

Hillside and Lefferts Avenues and Long Island Railroad, Richmond Hill, Borough of Queens.

COST OF SITE, BUILDING AND EQUIPMENT OF FAR ROCKAWAY BRANCH, AND HOW PROPERTY WAS ACQUIRED.

The site for the Far Rockaway Branch was property of The City of New York, the use of which for library purposes was approved by the Board of Estimate and Apportionment by resolution adopted December 5, 1902. Approved by the Commissioners of the Sinking Fund December 17, 1902.

Premises approved as a site for building erected under the Carnegie gift by resolution of the Board of Estimate and Apportionment December 5, 1902. Property turned over December 17, 1902. Building erected and opened to the public August 18, 1904

Grantor, Board of Education, Free School District No. 18, Town of Hempstead.

Grantee, the Village of Far Rockaway.

Consideration, $18,000.

Date of Conveyance, March 29, 1897.

Liber 1163, page 29.

The portion assigned to the Far Rockaway Branch is about one-half of the land conveyed by above deed, the remainder being assigned to the Fire Department and a site upon which a Municipal Court is located.

Cost of site (apportioned)	$9,000 00	
Cost of building and equipment	29,552 96	
Total cost of site, building and equipment		$38,552 96

DIAGRAM OF SITE, FAR ROCKAWAY BRANCH.

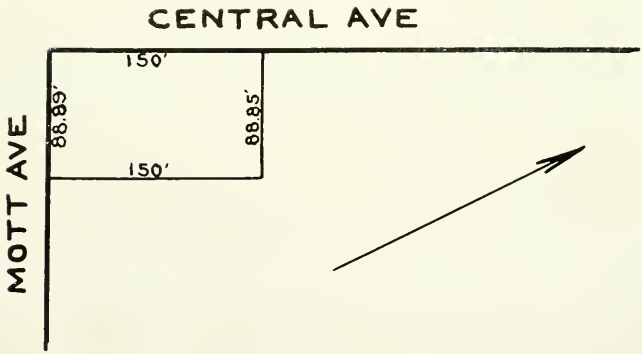

WARD 5-BLOCK 18-LOT 50-VOL 3

Far Rockaway Branch.

Central and Mott Avenues, Far Rockaway, Borough of Queens.

140727

COST OF SITE, BUILDING AND EQUIPMENT, ST. GEORGE BRANCH, RICHMOND, AND HOW PROPERTY WAS ACQUIRED.

Premises approved as a site for building erected under the Carnegie gift by resolution of the Board of Estimate and Apportionment May 27, 1904. Title to site vested in City September 14, 1906. Building erected and opened to the public June 26, 1907.

The site shown on outline diagram below was acquired by both condemnation and purchase, Parcels "A" and "B" by condemnation and Parcel "C" by purchase.

PARCELS "A" AND "B."

Acquired in condemnation proceedings.

Awards	$8,030 66
Costs	507 09
Total cost	$8,537 75

Date of vesting of title, September 14, 1906.

Dimensions as per diagram.

PARCEL "C."

Grantor, Katherine L. Smith, executrix of Charles Jenkins.

Grantee, The City of New York.

Consideration, $7,955.43.

Deed dated December 11, 1905.

Recorded in the Richmond County Register's office December 13, 1905. Liber 311 of Conveyances, page 454.

Dimensions as per diagram.

Cost of site	$16,493 18	
Cost of building and equipment	71,486 32	
Total cost of site, building and equipment		$87,979 50

DIAGRAM OF SITE, ST. GEORGE BRANCH.

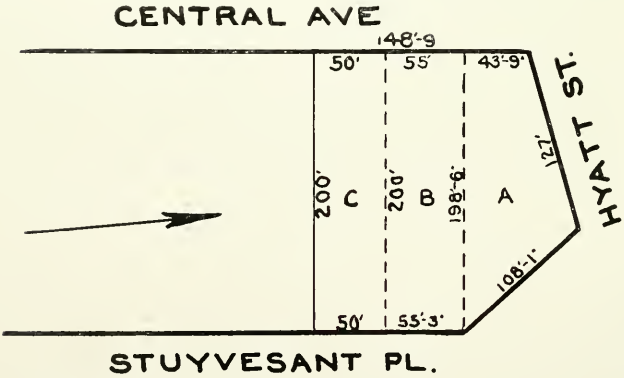

WARD 1-BLOCK 3-LOTS 69, 71-VOL 1-PLOT 1

St. George Branch.

Central Avenue, Hyatt Street and Stuyvesant Place, St. George, Borough of Richmond.

COST OF SITE, EQUIPMENT AND IMPROVEMENT OF STAPLETON BRANCH, AND HOW SITE WAS ACQUIRED.

The site for the Stapleton Branch was acquired by condemnation proceedings, confirmed June 15, 1905.

Premises approved as a site for building erected under the Carnegie gift by resolution of the Board of Estimate and Apportionment May 27, 1904. Title to site vested in City June 21, 1905. Building erected and opened to the public June 17, 1907. Cost of building and equipment, $39,894.42.

Awards	$15,750 00	
Costs	808 68	
Total cost		$16,558 68

Date of vesting of title, June 21, 1905.

Dimensions as per diagram.

Cost of site	$16,558 68	
Cost of building and equipment	39,894 42	
Total cost of site, building and equipment		$56,453 10

DIAGRAM OF SITE, STAPLETON BRANCH.

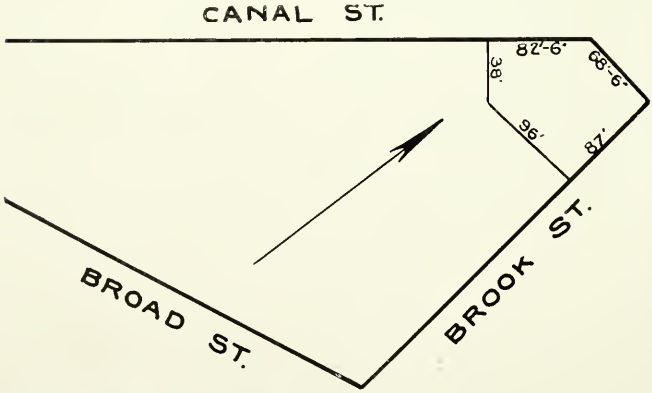

WARD 2-BLOCK 4-LOT 698-VOL 1

Stapleton Branch.

Brook and Canal Streets, Stapleton, Borough of Richmond.

COST OF SITE, EQUIPMENT AND IMPROVEMENT OF TOTTENVILLE BRANCH, AND HOW SITE WAS ACQUIRED.

The site for the Tottenville Branch, Amboy road and Prospect avenue, shown in the outline diagram below, was acquired by purchase, distinguished as "A" and "B."

Premises approved as a site for building erected under the Carnegie gift by resolution of the Board of Estimate and Apportionment July 28, 1902. Title to site vested in City October 7, 1902. Building erected and opened to the public November 26, 1904.

PARCEL "A."

Grantors, William Ziegler and wife.
Grantee, The City of New York.
Consideration, $1.
Deed dated August 6, 1902.
Recorded in the Richmond County Register's office October 7, 1902. Liber 203 of Conveyances, page 216.
Dimensions as per diagram.

PARCEL "B."

Grantors, John Veen and wife.
Grantee, The City of New York.
Consideration, $600.
Deed dated September 25, 1902.
Recorded in the Richmond County Register's office October 8, 1902. Liber 203 of Conveyances, page 237.
Dimensions as per diagram.

Cost of site	$601 00	
Cost of building and equipment	27,319 56	
Total cost of site, building and equipment		$27,920 56

DIAGRAM OF SITE, TOTTENVILLE BRANCH.

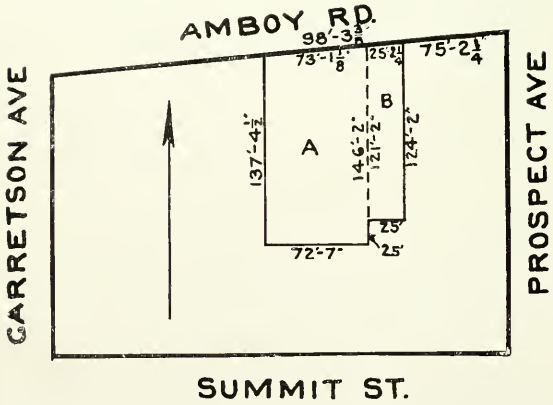

WARD 5-BLOCK 13-LOTS 465, 466, 467 & 468-VOL 1-ZIEGLER PLOT

Tottenville Branch.

Amboy Road, near Prospect Avenue, Tottenville, Borough of Richmond.

COST OF SITE, BUILDING AND EQUIPMENT, PORT RICHMOND BRANCH, AND HOW PROPERTY WAS ACQUIRED.

The site for the Port Richmond Branch, Heberton avenue and Bennett street, shown on the outline diagram below, was acquired by purchase.

Premises approved as a site for building erected under the Carnegie gift by resolution of the Board of Estimate and Apportionment July 28, 1902. Title to site vested in City October 20, 1902. Building erected and opened to the public, March 18, 1905.

Grantor, Jose F. J. Xiques.

Grantee, The City of New York.

Consideration, $5,000.

Deed dated September 30, 1902.

Recorded in the Richmond County Register's office October 21, 1902. Liber 203 of Conveyances, page 320.

Dimensions as per diagram.

Cost of site	$5,000 00	
Cost of building and equipment	25,561 26	
Total cost of site, building and equipment		$30,561 26

DIAGRAM OF SITE, PORT RICHMOND BRANCH.

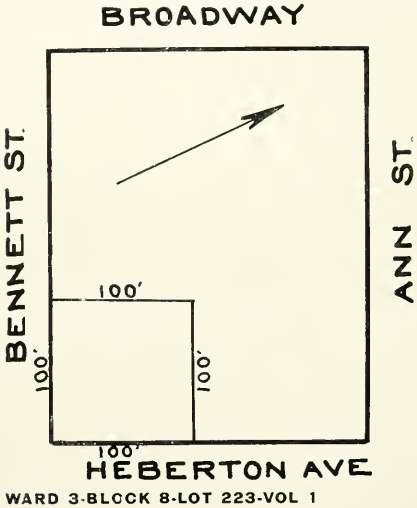

Port Richmond Branch.

Heberton Avenue and Bennett Street, Borough of Richmond.

COST OF SITE, NOS. 9 AND 11 WEST ONE HUNDRED AND TWENTY-FOURTH STREET, AND HOW SITE WAS ACQUIRED.

The site for the Harlem Branch, shown on the outline diagram below, was acquired by purchase.

Premises approved as a site for building erected under the Carnegie gift by resolution of the Board of Estimate and Apportionment July 6, 1906. Title to site vested in City August 31, 1906. Building under process of construction.

Grantor, William A. Martin.

Grantee, The City of New York.

Consideration, $60,000.

Deed dated July 27, 1906

Recorded in the New York Register's office August 31, 1906. Liber 123 of Conveyances, page 493.

Dimensions as per diagram.

Street, Nos. 9 and 11 West One Hundred and Twenty-fourth street.

Cost of site $60,000 00

Building under construction

DIAGRAM OF SITE, NOS. 9 AND 11 WEST ONE HUNDRED AND TWENTY-FOURTH STREET.

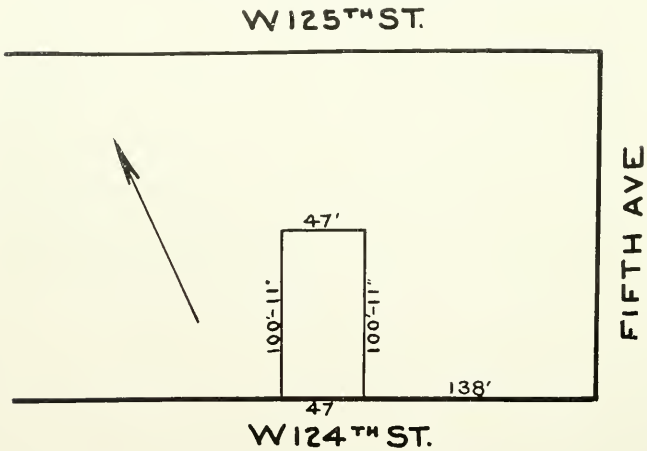

SEC 5-BLOCK 1722-LOT 30

COST OF SITE, WILLIAM SEWARD PARK BRANCH, AND HOW PROPERTY WAS ACQUIRED.

The site for the William Seward Park Branch, shown on the outline diagram below, was acquired by purchase.

Premises approved as a site for building erected under the Carnegie gift by resolution of the Board of Estimate and Apportionment July 6, 1906. Title to site vested in City March 25, 1908. Building under process of erection.

PARCEL "A."

Grantor, Morris Singer.
Grantee, The City of New York
Consideration, $150 000.
Deed dated September 26, 1907.
Recorded in the New York Register's office October 4, 1907. Liber 112 of Conveyances, page 291.
Dimensions as per diagram.
Street, Nos. 192 East Broadway and 181 Division street.

PARCEL "B."

Grantors, Clarence R. Conger and wife, Samuel Kempner et al. and Rebecca Isaer.
Grantee, The City of New York.
Consideration, $56,500.
Deeds dated March 25, 1908.
Recorded in the New York Register's office March 25, 1908. Liber 115 of Conveyances, pages 314 to 320.
Dimensions as per diagram.
Street, Nos. 183 and 183½ Division street and 194 East Broadway.

Cost of site..... .... $216 500 00

Building under construction.

DIAGRAM OF SITE, WILLIAM SEWARD PARK BRANCH.

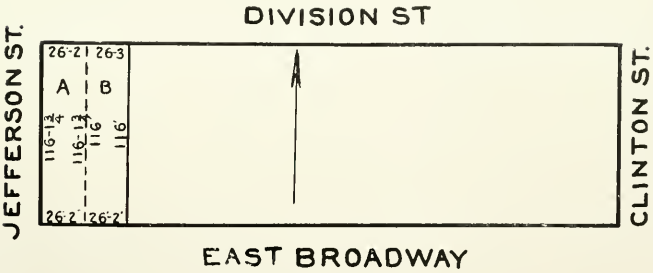

SEC 1-BLOCK 285-LOTS 31, 32, 57 & 58

COST OF SITE, SARATOGA BRANCH, AND HOW PROPERTY WAS ACQUIRED.

The site for the Saratoga Branch, shown in outline diagram below, was acquired by condemnation proceedings, the report of which is now on appeal by owners.

Premises approved as a site for building erected under the Carnegie gift by resolution of the Board of Estimate and Apportionment, July 6, 1906. Title to site vested in City October 29, 1906. Building under construction.

Awards	$23,225 00	
Costs	1,526 80	
Total cost		$24,751 80

Date of vesting of title, October 29, 1906.

Dimensions as per diagram.

Southeast corner of Macon street and Hopkinson avenue.

Cost of site	$24,751 80

Building under construction.

DIAGRAM OF SITE, SARATOGA BRANCH.

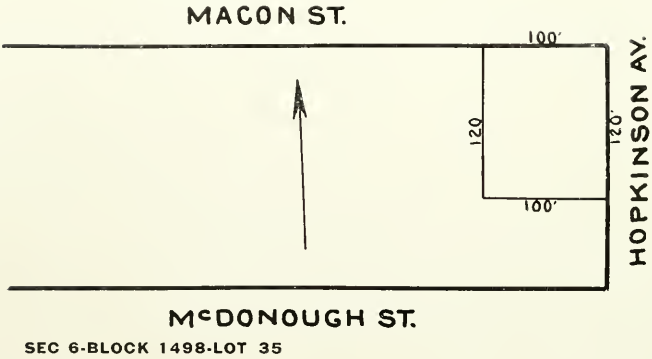

SEC 6-BLOCK 1498-LOT 35

COST OF SITE, BUSHWICK SOUTH BRANCH, AND HOW PROPERTY WAS ACQUIRED.

The site for the Bushwick South Branch, shown in the outline diagram below, was acquired by condemnation proceedings confirmed by the Supreme Court June 14, 1907.

Premises approved as a site for building erected under the Carnegie gift by resolution of the Board of Estimate and Apportionment July 6, 1906. Title to site vested in City November 14, 1906. Building under construction.

Awards	$53,000 00	
Costs	802 90	
Total cost		$53,802 90

Date of vesting of title, November 14, 1906.

Dimensions as per diagram.

Southwest corner of Siegel and Morrell streets.

Cost of site	$53,802 90

Building under construction.

DIAGRAM OF SITE, BUSHWICK SOUTH BRANCH.

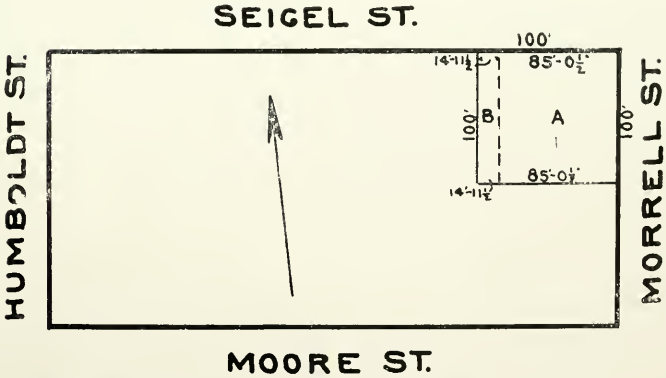

SEC 10-BLOCK 3098-LOTS 19, 20, 21, 22, 23 & PART OF 17

COST OF SITE, GLENMORE AVENUE AND WATKINS STREET, AND HOW PROPERTY WAS ACQUIRED.

The site, shown in outline diagram below, was acquired by purchase.

Premises approved as a site for building erected under the Carnegie gift by resolution of the Board of Estimate and Apportionment January 25, 1907. Title to site vested in City March 13, 1907. Building under construction.

Grantors, Louis Power and wife.

Grantee, The City of New York.

Consideration, $28 000.

Deed dated March 1, 1907.

Recorded in Kings County Register's office, March 14, 1907. Liber 51 of Conveyances, page 310.

Dimensions as per diagram.

Street, northwest corner of Glenmore avenue and Watkins street.

Cost of site, $28,000.

Building under construction.

DIAGRAM OF SITE, GLENMORE AVENUE AND WATKINS STREET.

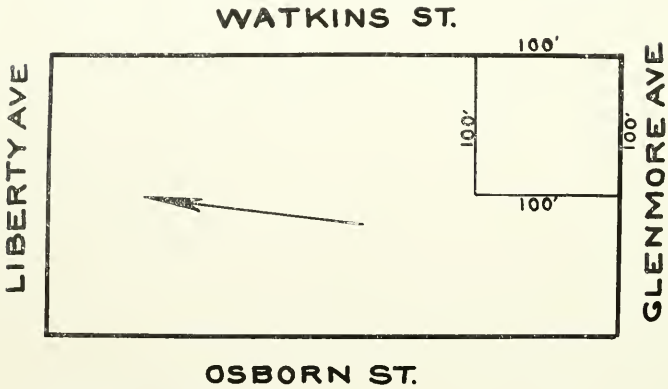

SEC 12-BLOCK 3502-LOT 34

INDEX.

PAGE

MANHATTAN.

Aguilar Branch, Nos. 172 and 174 East One Hundred and Tenth street 34-35
Chatham Square Branch, Nos. 31 and 33 East Broadway 4-5
Epiphany Branch, Nos. 228 to 232 East Twenty-third street 14-15
Fifty-eighth Street Branch, Nos. 121 to 127 East Fifty-eighth street 26-27
Hamilton Grange Branch, Nos. 503 and 505 West One Hundred and Forty-fifth street 42-43
Harlem Branch, Nos. 224 and 226 East One Hundred and Twenty-fifth street 38-39
Hudson Park Branch, Nos. 66 and 68 Le Roy street 10-11
Muhlenberg Branch, Nos. 209 and 211 West Twenty-third street 12-13
New York Public Library—Astor, Lenox and Tilden Foundations, Fifth avenue, Forty-first and Forty-second streets 24-25
Ninety-sixth Street Branch, Ninety-sixth street, near Lexington avenue 32-33
One Hundred and Fifteenth Street Branch, Nos. 201 and 203 West One Hundred and Fifteenth street 46-47
One Hundred and Thirty-fifth Street Branch, Nos. 103 and 105 West One Hundred and Thirty-fifth street 40-41
Rivington Street Branch, Nos. 61 and 63 Rivington street 8-9
Site (Building under construction) Nos. 9 and 11 West One Hundred and Twenty-fourth street 108
Site, Nos. 383 to 392 East Houston street 36-37
Sixty-seventh Street Branch, No. 328 East Sixty-seventh street 28-29
St. Agnes' Branch, Nos. 444 and 446 Amsterdam avenue 22-23
St. Gabriel's Branch, Nos. 303 and 305 East Thirty-sixth street 16-17
Branch, Nos. 742 and 744 Tenth avenue 18-19
Tompkins Square Branch, Nos. 331 and 333 East Tenth street 6-7
Riverside Branch, Nos. 190 and 192 Amsterdam avenue 20-21
Webster Branch, Nos. 1465 and 1467 Avenue A 30-31
William H. Seward Branch (Building under construction) Jefferson street, East Broadway and Division street 109
Yorkville Branch, Nos. 222 and 224 East Seventy-ninth street 44-45

THE BRONX.

High Bridge Branch, Woodycrest and Shakespeare avenues 50-51
Kingsbridge Branch, No. 2933 Kingsbridge avenue 56-57

PAGE

McKinley Square Branch, Nos. 1280 and 1282 Franklin avenue..... 52-53
Mott Haven Branch, No. 569 East One Hundred and Fortieth street..... 48-49
Tremont Branch, Washington avenue and East One Hundred and Seventy-sixth street..... 54-55

BROOKLYN.

Bedford Branch, Franklin avenue, opposite Hancock street..... 68-69
Bushwick Branch, Leonard and Devoe streets..... 74-75
Bushwick South Branch (Building under construction), Siegel and Morrell street..... 111
Carroll Park Branch, Union and Clinton streets..... 60-61
De Kalb Branch, De Kalb avenue, Corner of Bushwick avenue..... 76-77
East Branch, Arlington avenue, between Warwick and Ashford streets..... 78-79
Flatbush Branch, Flatbush avenue and Linden Boulevard..... 80-81
Fort Hamilton Branch, Fourth avenue and Ninety-fifth street..... 82-83
Branch, Auburn place and St. Edwards street..... 84-85
Greenpoint Branch, Northeast Corner Leonard street and Norman avenue..... 72-73
Macon Branch, Lewis avenue and Macon street..... 66-67
Montague Branch (Part of), Pierrepont, near Fulton street..... 58-59
Pacific Street Branch, Pacific street, Corner of Fourth avenue..... 86-87
Prospect Branch, Eastside of Sixth avenue, between Eighth and Ninth avenue. 64-65
Saratoga Branch (Building under construction), Macon street and Hopkinson avenue..... 110
Site (Building under construction), Glenmore and Watkins street..... 112
South Branch, Southwest Corner Fourth avenue and Fifty-first street..... 62-63
Williamsburg Branch, Marcy avenue, Rodney street and Division avenue..... 70-71

QUEENS.

Astoria Branch, Main and Woolsey street, Long Island City..... 88-89
Elmhurst Branch, Broadway and Cook avenue, Elmhurst..... 90-91
Far Rockaway Branch, Central and Mott avenues, Far Rockaway..... 98-99
Flushing Branch, Jamaica and Jaggar avenues, Flushing..... 94-95
Poppenhausen Branch, North Thirteenth street and First avenue, College Point. 92-93
Richmond Hill Branch, Hillside and Lefferts avenue and L. I. R. R., Richmond Hill..... 96-97

RICHMOND.

Port Richmond Branch, Heberton avenue and Bennett street, Port Richmond.. 106-107
Stapleton Branch, Brook and Canal streets, Stapleton..... 102-103
St. George Branch, Central avenue, Hyatt street and Stuyvesant place, St. George. 100-101
Tottenville Branch, Amboy road, near Prospect avenue, Tottenville..... 104-105

X